APPENDIX H:
Environmental Justice

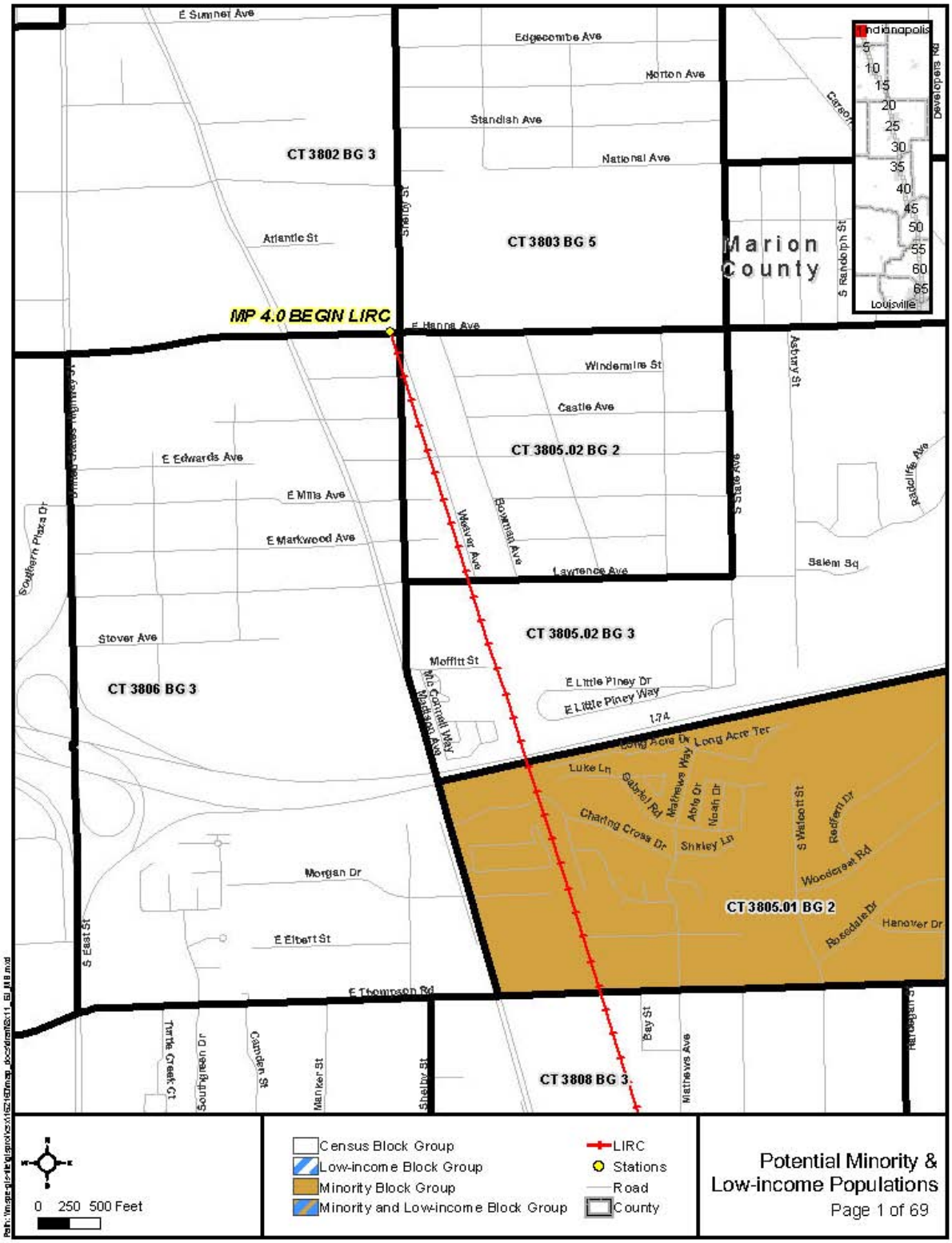
E Sumner Ave
Edgecombe Ave
Norton Ave
Standish Ave
National Ave
CT 3802 BG 3
Atlantic St
Shelby St
CT 3803 BG 5
Marion County
Carson
Developers Rd
S Randolph St
Indianapolis
Louisville
MP 4.0 BEGIN LIRC
E Hanna Ave
Windermire St
Castle Ave
CT 3805.02 BG 2
Asbury St
E Edwards Ave
E Mills Ave
E Markwood Ave
Southern Plaza Dr
Weaver Ave
Bowman Ave
S State Ave
Radcliffe Ave
Lawrence Ave
Salem Sq
Stover Ave
CT 3805.02 BG 3
Moffitt St
CT 3806 BG 3
E Little Piney Dr
E Little Piney Way
McConnell Way
Madison Ave
I-74
Long Acre Dr
Long Acre Ter
Luke Ln
Gabriel Rd
Mathews Way
Abie Dr
Noah Dr
Charing Cross Dr
Shirley Ln
S Winfield St
Redfern Dr
Woodcrest Rd
CT 3805.01 BG 2
Rosedale Dr
Hanover Dr
Morgan Dr
E Elbert St
S East St
E Thompson Rd
Turtle Creek Ct
Southgreen Dr
Camden St
Manker St
Shelby St
CT 3808 BG 3
Bay St
Mathews Ave
0 250 500 Feet
Census Block Group
Low-income Block Group
Minority Block Group
Minority and Low-income Block Group
LIRC
Stations
Road
County
Potential Minority & Low-income Populations
Page 1 of 69

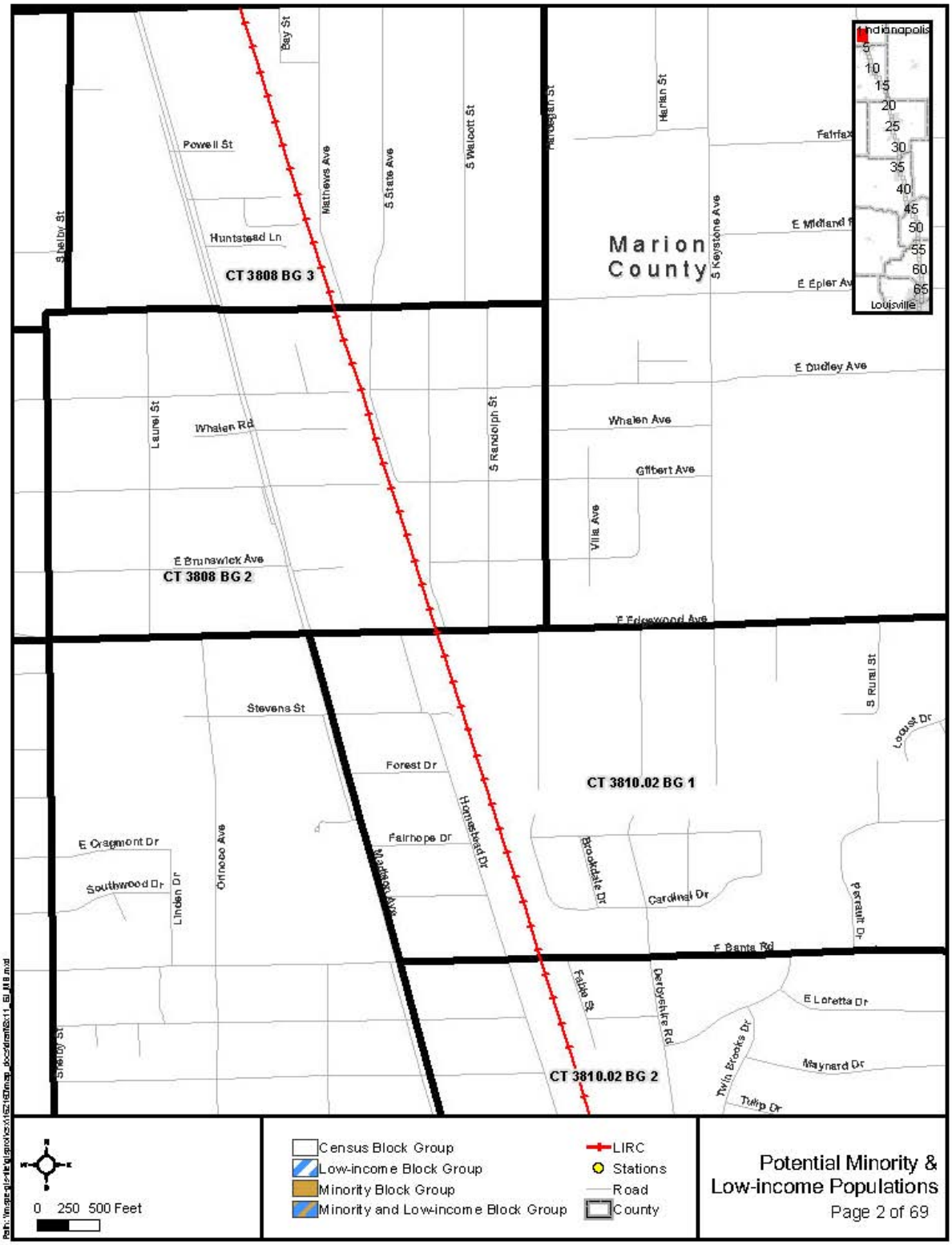
Bay St
Powell St
Huntstead Ln
Matthews Ave
S State Ave
S Walcott St
Shelby St
CT 3808 BG 3
Marion County
Harlan St
S Keystone Ave
Fairfax
E Midland
E Epler Av
Indianapolis
Louisville
E Dudley Ave
Laurel St
Whalen Rd
S Randolph St
Whalen Ave
Gilbert Ave
Villa Ave
E Brunswick Ave
CT 3808 BG 2
E Edgewood Ave
Stevens St
Forest Dr
CT 3810.02 BG 1
S Rural St
Locust Dr
E Cragmont Dr
Southwood Dr
Linden Dr
Orinoco Ave
Fairhope Dr
Homestead Dr
Brookdale Dr
Cardinal Dr
Pergault Dr
E Banta Rd
Faible St
Derbyshire Rd
E Loretta Dr
Twin Brooks Dr
Maynard Dr
Tulip Dr
CT 3810.02 BG 2
0 250 500 Feet
Census Block Group
Low-income Block Group
Minority Block Group
Minority and Low-income Block Group
LIRC
Stations
Road
County
Potential Minority & Low-income Populations
Page 2 of 69

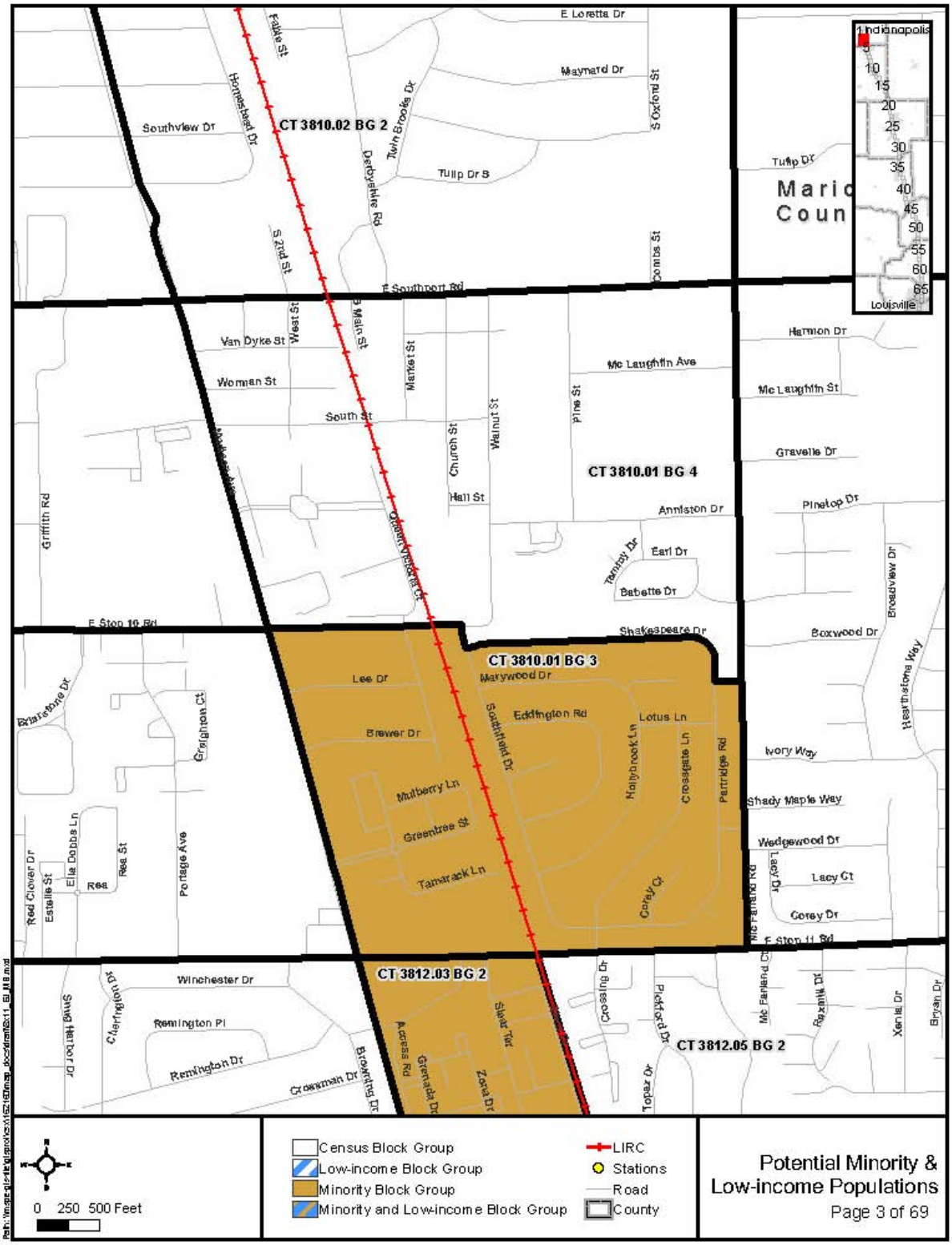
CT 3810.02 BG 2
CT 3810.01 BG 4
CT 3810.01 BG 3
CT 3812.03 BG 2
CT 3812.05 BG 2
E Loretta Dr
Maynard Dr
Southview Dr
Homestead Dr
Twin Brooks Dr
Tulip Dr S
Tulip Dr
S Oxford St
Derbyshire Rd
S 2nd St
Combs St
E Southport Rd
Van Dyke St
West St
S Main St
Market St
Church St
Walnut St
Pine St
Mc Laughlin Ave
Harmon Dr
Mc Laughlin St
Woman St
South St
Hall St
Gravelle Dr
Annston Dr
Pinetop Dr
Griffith Rd
Earl Dr
Babette Dr
E Stop 10 Rd
Shakespeare Dr
Boxwood Dr
Broadview Dr
Hearthstone Way
Lee Dr
Marywood Dr
Eddington Rd
Lotus Ln
Brewer Dr
Southfield Dr
Hollybrook Ln
Crossgate Ln
Partridge Rd
Ivory Way
Shady Maple Way
Mulberry Ln
Greenbrae St
Tamarack Ln
Wedgewood Dr
Lacy Ct
Corey Ct
Corey Dr
Mc Fariland Rd
E Stop 11 Rd
Briarstone Dr
Grighton Ct
Red Clover Dr
Estellie St
Ella Dobbs Ln
Rea
Rea St
Portage Ave
Winchester Dr
Remington Pl
Remington Dr
Shady Harbor Dr
Crossing Dr
Pickford Dr
Mc Fariland Dr
Rexville Dr
Xenia Dr
Bryan Dr
Grossman Dr
Browning Dr
Acoma Rd
Grenada Dr
Zona Dr
Topar Dr
Indianapolis
Louisville
Census Block Group
Low-income Block Group
Minority Block Group
Minority and Low-income Block Group
LIRC
Stations
Road
County
0 250 500 Feet
Potential Minority & Low-income Populations
Page 3 of 69

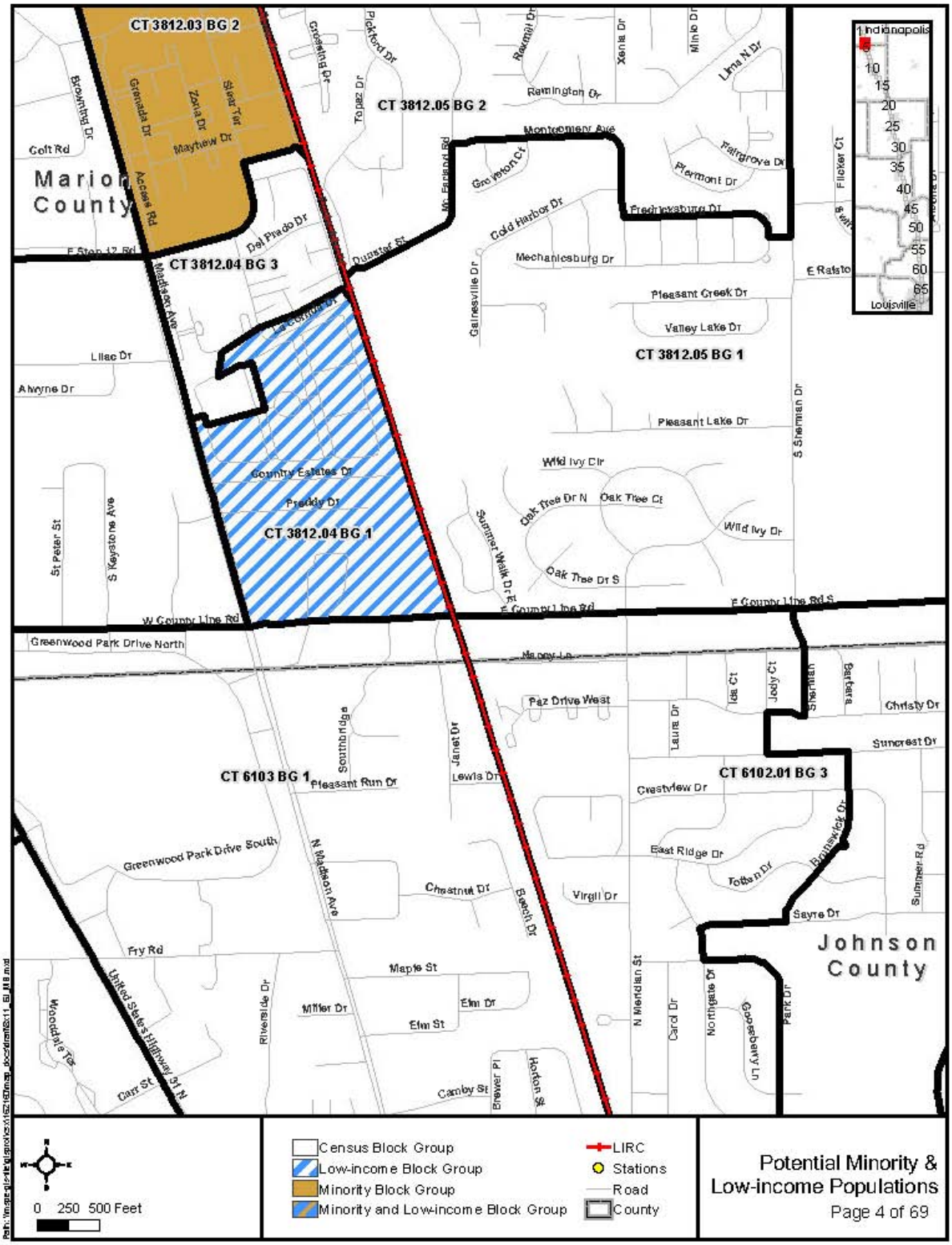
CT 3812.03 BG 2
CT 3812.05 BG 2
CT 3812.04 BG 3
CT 3812.05 BG 1
CT 3812.04 BG 1
CT 6103 BG 1
CT 6102.01 BG 3
Marion County
Johnson County
Indianapolis
Louisville
Greenwood Park Drive North
Greenwood Park Drive South
W County Line Rd
E County Line Rd
E County Line Rd S
Madison Ave
N Madison Ave
S Sherman Dr
Pleasant Run Dr
Pleasant Creek Dr
Valley Lake Dr
Pleasant Lake Dr
Country Estates Dr
Freddy Dr
Wild Ivy Cir
Wild Ivy Dr
Oak Tree Dr N
Oak Tree Ct
Oak Tree Dr S
Summer Walk Dr E
Mechanicsburg Dr
Fredericksburg Dr
Gold Harbor Dr
Montgomery Ave
Remington Dr
Fairgrove Dr
Piermont Dr
Gainesville Dr
Del Prado Dr
Quasar St
Topaz Dr
Pickford Dr
Greenfield Dr
Brownfield Dr
Golf Rd
Granada Dr
Zaria Dr
Mayview Dr
Access Rd
Lilac Dr
Alwyne Dr
St Peter St
S Keystone Ave
Southridge
Janet Dr
Lewis Dr
Laura Dr
Ida Ct
Jody Ct
Sherman
Barbara
Christy Dr
Suncrest Dr
Crestview Dr
East Ridge Dr
Totten Dr
Brunswick Dr
Sayre Dr
Summer Rd
Virgil Dr
Beech Dr
Chestnut Dr
Maple St
Elm Dr
Elm St
Miller Dr
Riverside Dr
Fry Rd
Carr St
Camby St
Brewer Pl
Horton St
N Meridian St
Carol Dr
Northgate Dr
Gooseberry Ln
Park Dr
Woodchase Rd
United States Highway 31 N
Mooney Ln
Paz Drive West
Census Block Group
Low-income Block Group
Minority Block Group
Minority and Low-income Block Group
LIRC
Stations
Road
County
0 250 500 Feet
Potential Minority & Low-income Populations
Page 4 of 69

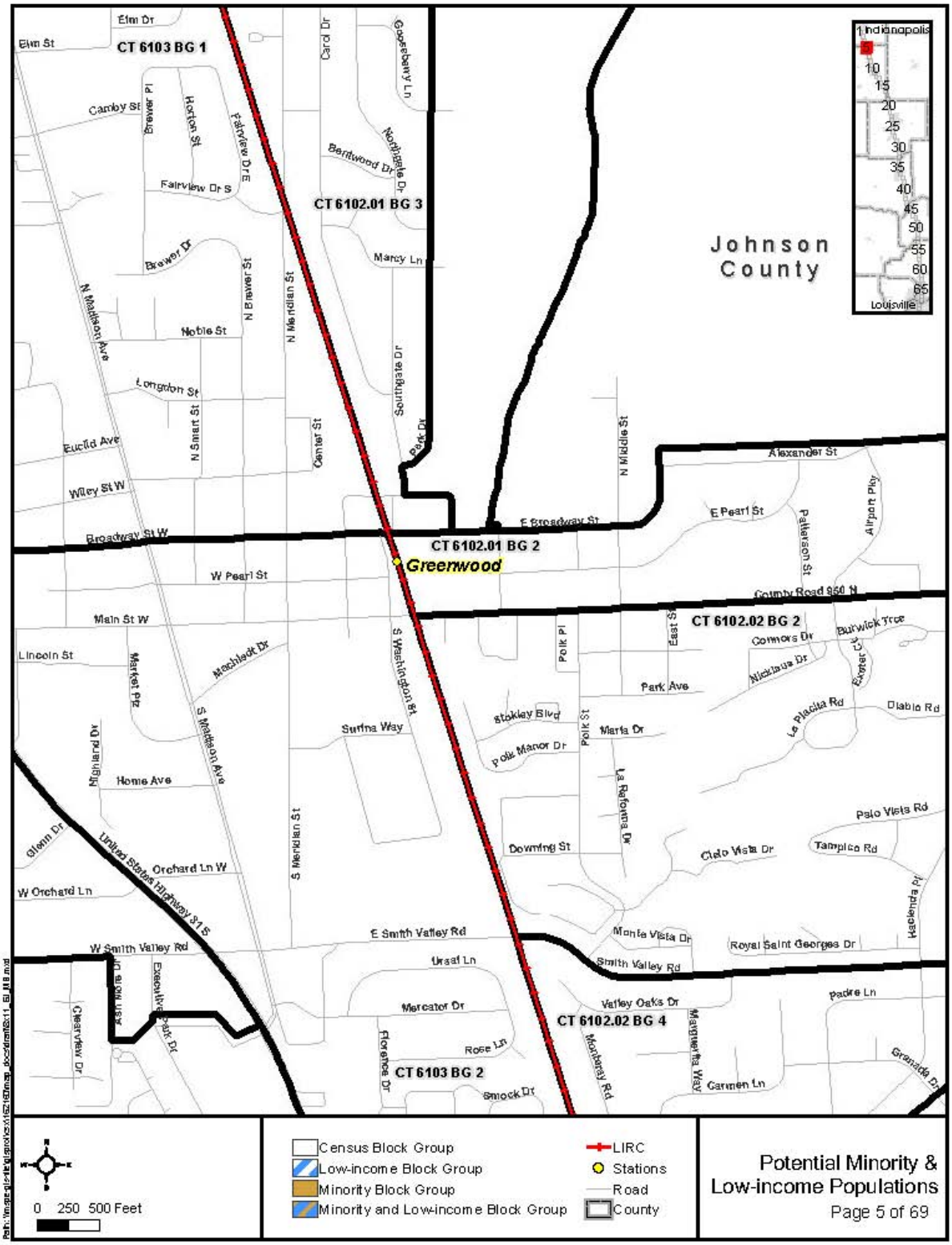
CT 6103 BG 1
CT 6102.01 BG 3
CT 6102.01 BG 2
CT 6102.02 BG 2
CT 6102.02 BG 4
CT 6103 BG 2
Johnson County
Greenwood
Indianapolis
Louisville
Elm Dr
Elm St
Camby St
Brewer Pl
Horton St
Fairview Dr
Fairview Dr S
Carol Dr
Gooseberry Ln
Northgate Dr
Berdwood Dr
Brewer Dr
N Madison Ave
N Brewer St
N Meridian St
Marcy Ln
Noble St
Longdon St
N Smart St
Center St
Southgate Dr
Park Dr
Euclid Ave
Wiley St W
Broadway St W
E Broadway St
N Middle St
Alexander St
E Pearl St
Patterson St
Airport Pky
W Pearl St
County Road 950 N
Main St W
Lincoln St
Market Pz
Mechlock Dr
S Madison Ave
S Washington St
Surina Way
Polk Pl
East St
Cornors Dr
Burwick Trce
Nicklaus Dr
Exeter Ct
Park Ave
Stokley Blvd
Polk Manor Dr
Polk St
Maria Dr
La Placita Rd
Diablo Rd
Highland Dr
Home Ave
La Reforma Dr
Palo Vista Rd
Glenn Dr
Downing St
Cielo Vista Dr
Tampico Rd
Orchard Ln W
W Orchard Ln
United States Highway 31 S
S Meridian St
Hacienda Pl
E Smith Valley Rd
W Smith Valley Rd
Monte Vista Dr
Royal Saint Georges Dr
Smith Valley Rd
Ursal Ln
Ash Note Dr
Executive Park Dr
Clearview Dr
Mercator Dr
Valley Oaks Dr
Padre Ln
Rose Ln
Florence Dr
Monterey Rd
Manzanita Way
Granada Dr
Carmen Ln
Smock Dr
0 250 500 Feet
Census Block Group
Low-income Block Group
Minority Block Group
Minority and Low-income Block Group
LIRC
Stations
Road
County
Potential Minority & Low-income Populations
Page 5 of 69

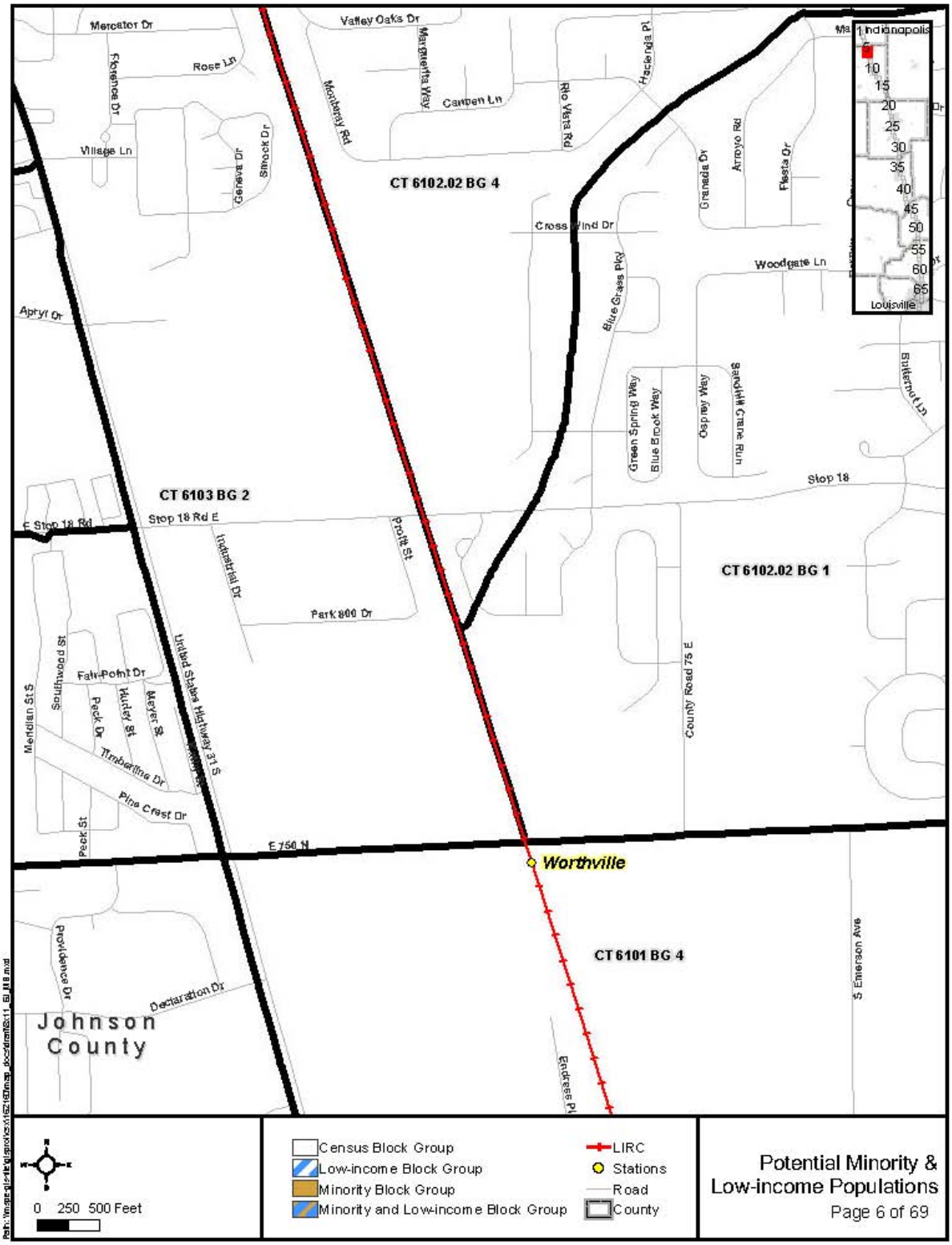
Mercator Dr
Rose Ln
Florence Dr
Village Ln
Geneva Dr
Stock Dr
Valley Oaks Dr
Monterey Rd
Marguerita Way
Camden Ln
Rio Vista Rd
Hacienda Pl
CT 6102.02 BG 4
Granada Dr
Arroyo Rd
Fiesta Dr
Cross Wind Dr
Woodgate Ln
Blue Grass Pky
Apryl Dr
Green Spring Way
Blue Brook Way
Osprey Way
Butternut Ln
Stop 18
CT 6103 BG 2
E Stop 18 Rd
Stop 18 Rd E
Industrial Dr
Profile St
Park 800 Dr
CT 6102.02 BG 1
County Road 75 E
Southwood St
Fair Point Dr
Meridian St S
Peck Dr
Hurley St
Meyer St
United States Highway 31 S
Timberline Dr
Pine Crest Dr
Peck St
E 750 N
Worthville
CT 6101 BG 4
Providence Dr
Declaration Dr
Johnson County
S Emerson Ave
Indianapolis
Louisville
0 250 500 Feet
Census Block Group
Low-income Block Group
Minority Block Group
Minority and Low-income Block Group
LIRC
Stations
Road
County
Potential Minority & Low-income Populations
Page 6 of 69

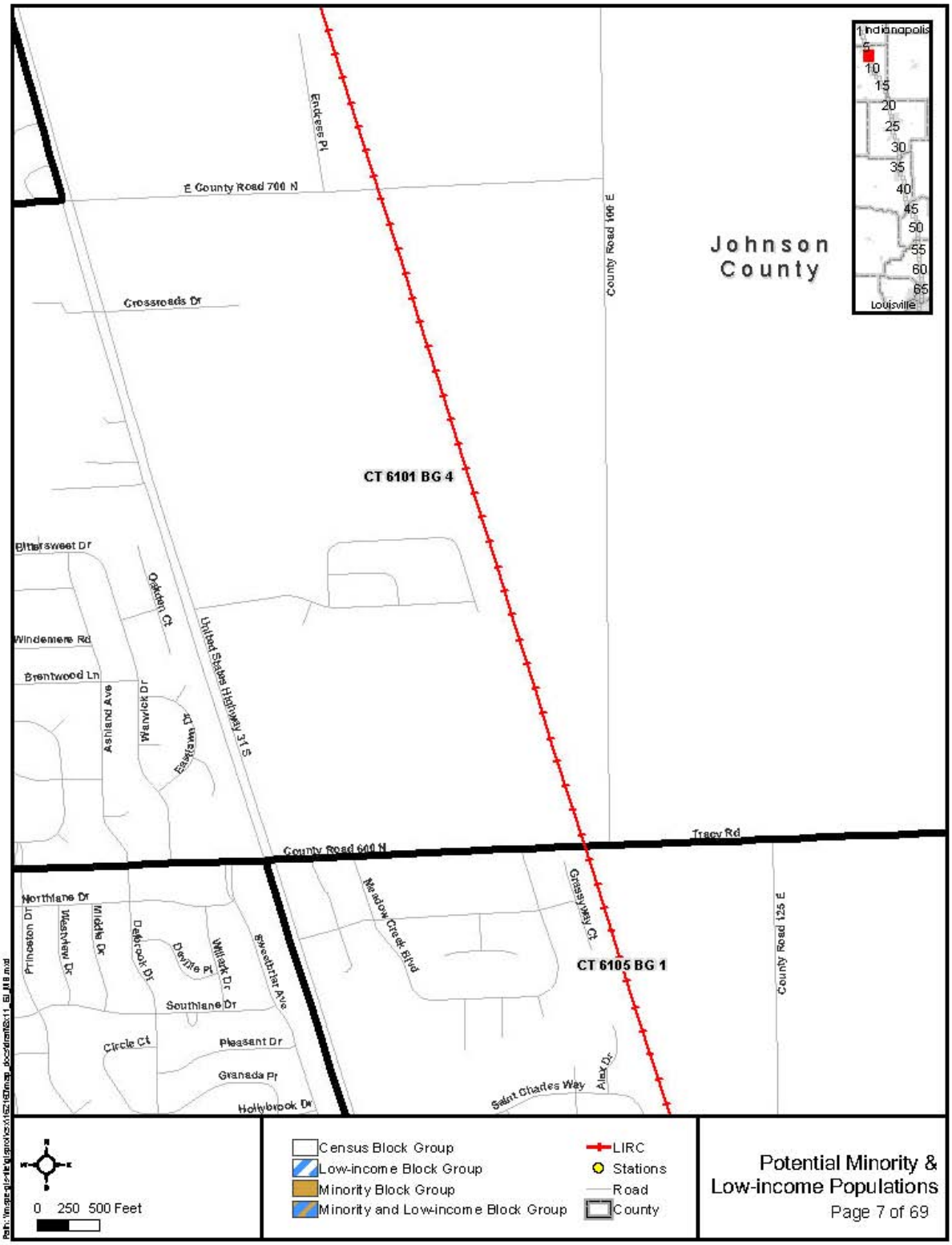
Johnson County
CT 6101 BG 4
CT 6105 BG 1
E County Road 700 N
County Road 600 N
Tracy Rd
County Road 100 E
County Road 125 E
Endress Pl
Crossroads Dr
Bittersweet Dr
Windemere Rd
Brentwood Ln
Ashland Ave
Wanwick Dr
Eastgate Dr
Ogden Ct
United States Highway 31 S
Northlane Dr
Princeton Dr
Westview Dr
Millpark Dr
Deddrook Dr
Devyte Pl
Willark Dr
Southlane Dr
Circle Ct
Pleasant Dr
Granada Pl
Hollybrook Dr
Sweetbriar Ave
Meadow Creek Blvd
Crossway Ct
Saint Charles Way
Alex Dr
Indianapolis
Louisville
0 250 500 Feet
Census Block Group
Low-income Block Group
Minority Block Group
Minority and Low-income Block Group
LIRC
Stations
Road
County
Potential Minority & Low-income Populations
Page 7 of 69

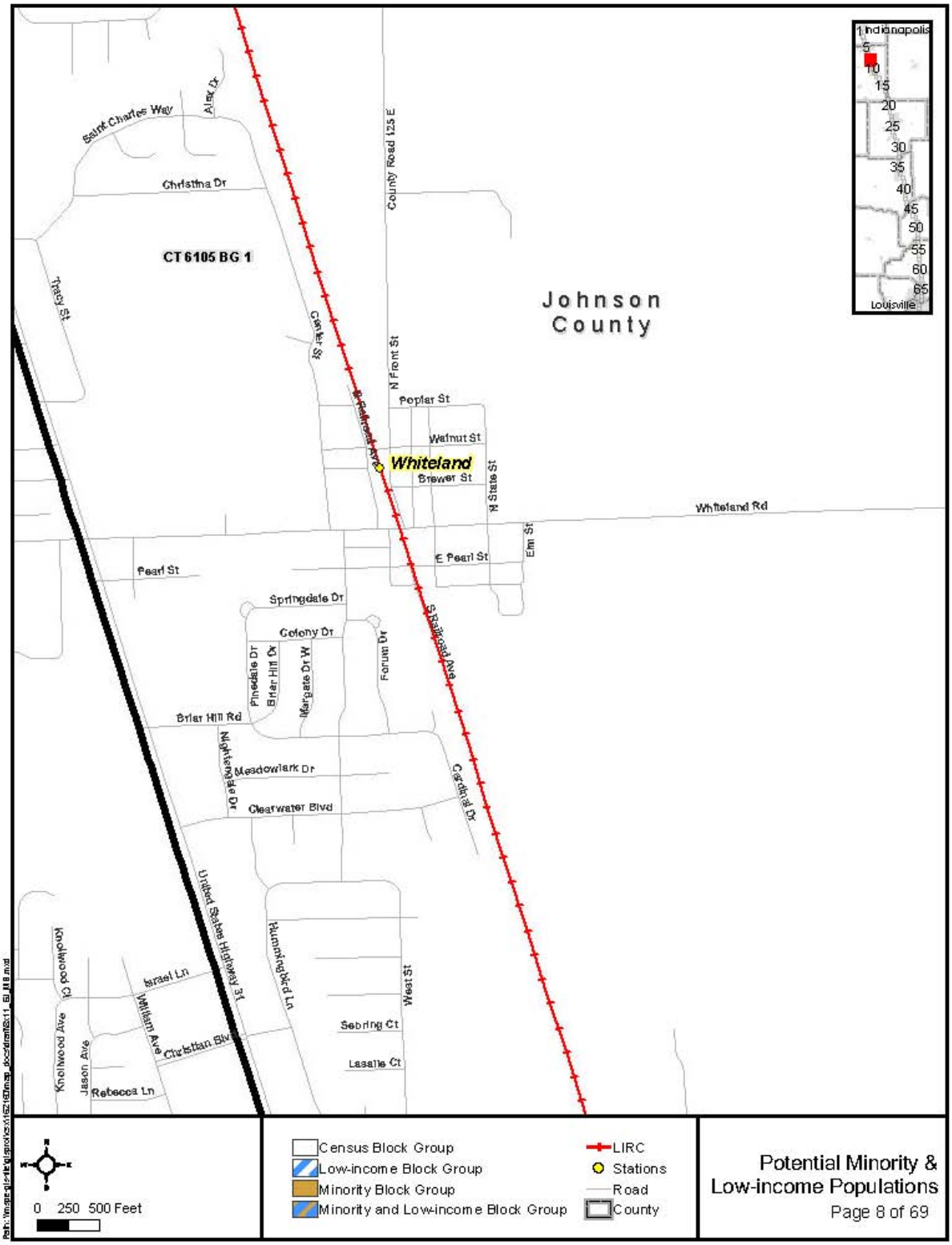
Indianapolis
Louisville
Johnson County
CT 6105 BG 1
Whiteland
Saint Charles Way
Alex Dr
Christina Dr
Tracy St
County Road 125 E
Center St
N Front St
Poplar St
Walnut St
Brewer St
N State St
Whiteland Rd
E Pearl St
Elm St
Pearl St
Springdale Dr
Colony Dr
Pinedale Dr
Briar Hill Dr
Margate Dr W
Forum Dr
Briar Hill Rd
Nightingale Dr
Meadowlark Dr
Clearwater Blvd
Cardinal Dr
United States Highway 31
Hummingbird Ln
West St
Knollwood Cir
Knollwood Ave
Israel Ln
William Ave
Christian Blvd
Jason Ave
Rebecca Ln
Sebring Ct
Lasalle Ct
Census Block Group
Low-income Block Group
Minority Block Group
Minority and Low-income Block Group
LIRC
Stations
Road
County
0 250 500 Feet
Potential Minority & Low-income Populations
Page 8 of 69

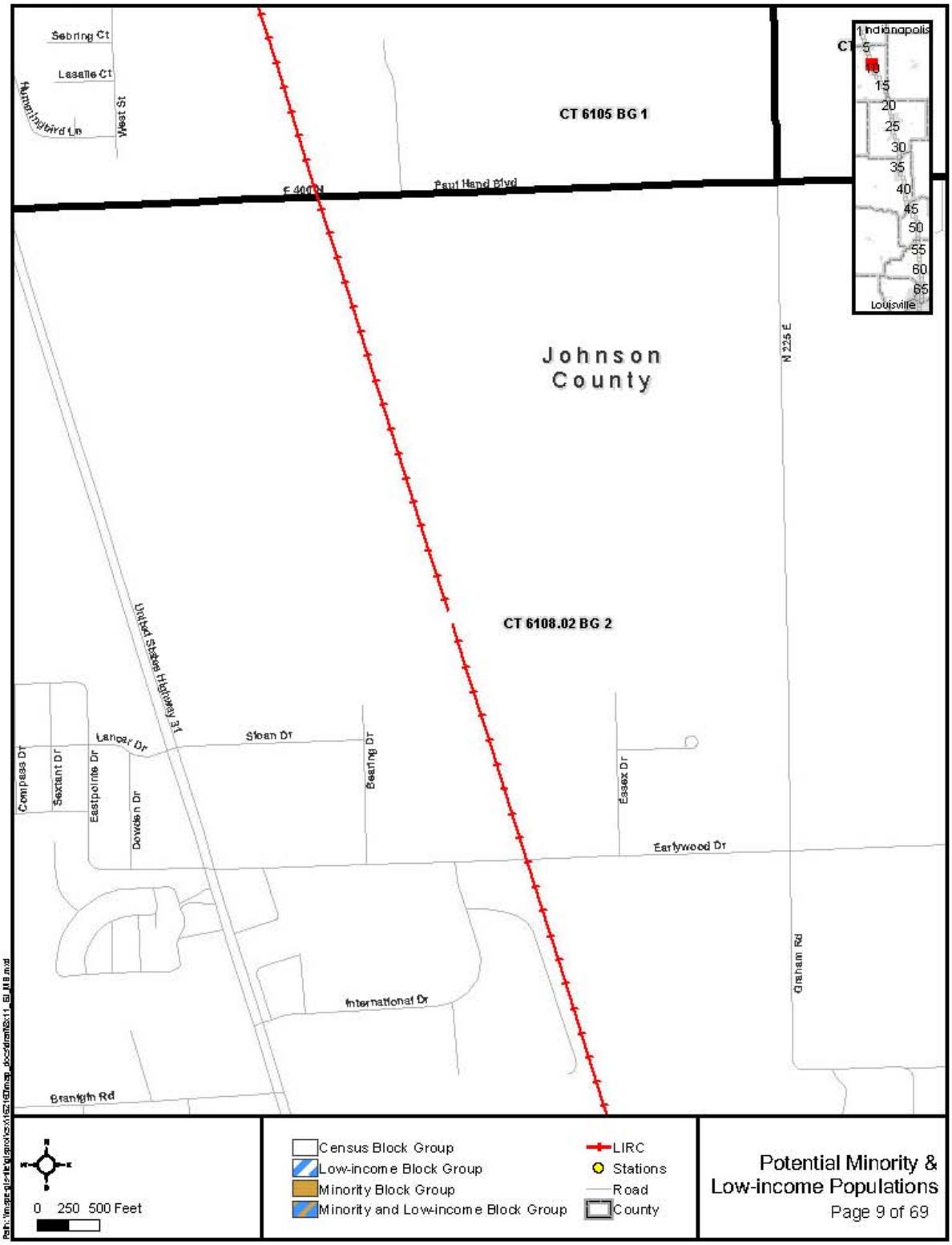
Sebring Ct
Lasalle Ct
Hummingbird Ln
West St
CT 6105 BG 1
E 400 N
Paul Hand Blvd
Indianapolis
Louisville
Johnson County
N 225 E
CT 6108.02 BG 2
United States Highway 31
Lancer Dr
Sloan Dr
Compass Dr
Sextant Dr
Eastpointe Dr
Dowden Dr
Bearing Dr
Essex Dr
Earlywood Dr
Graham Rd
International Dr
Branigin Rd
0 250 500 Feet
Census Block Group
Low-income Block Group
Minority Block Group
Minority and Low-income Block Group
LIRC
Stations
Road
County
Potential Minority & Low-income Populations
Page 9 of 69

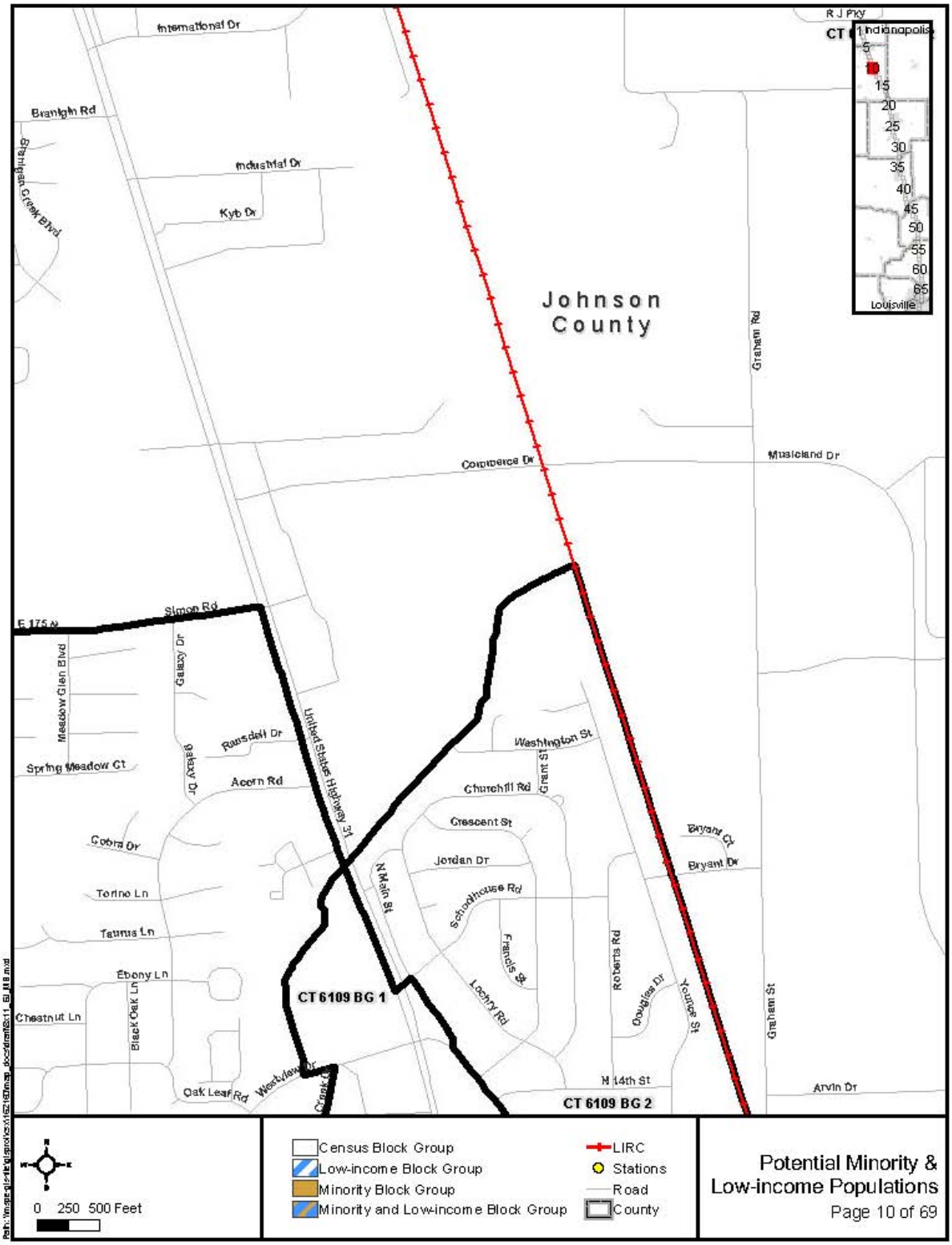
Johnson County
CT 6109 BG 1
CT 6109 BG 2
International Dr
Branigin Rd
Industrial Dr
Kyb Dr
Commerce Dr
Musicland Dr
Graham Rd
Simon Rd
E 175 N
Meadow Glen Blvd
Galaxy Dr
Ransdell Dr
Spring Meadow Ct
Acorn Rd
United States Highway 31
Washington St
Grant St
Churchill Rd
Crescent St
Jordan Dr
Schoolhouse Rd
N Main St
Francis St
Lochry Rd
Roberts Rd
Douglas Dr
Young St
Bryant Ct
Bryant Dr
Cobra Dr
Torino Ln
Taurus Ln
Ebony Ln
Chestnut Ln
Black Oak Ln
Oak Leaf Rd
Westview Dr
Clark St
W 14th St
Arvin Dr
Indianapolis
Louisville
Census Block Group
Low-income Block Group
Minority Block Group
Minority and Low-income Block Group
LIRC
Stations
Road
County
0 250 500 Feet
Potential Minority & Low-income Populations
Page 10 of 69

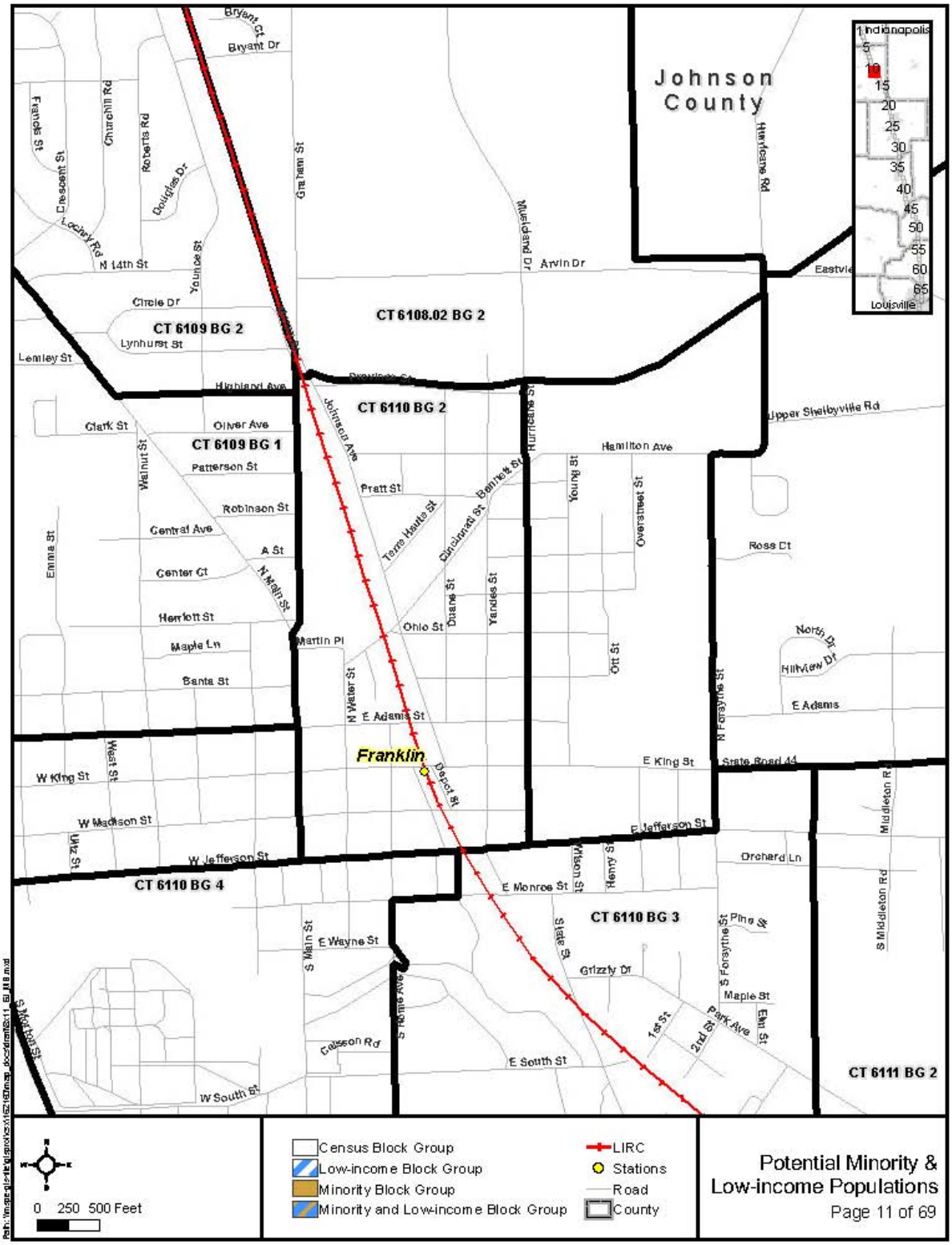
Johnson County
CT 6108.02 BG 2
CT 6109 BG 2
CT 6110 BG 2
CT 6109 BG 1
CT 6110 BG 4
CT 6110 BG 3
CT 6111 BG 2
Franklin
Indianapolis
Louisville
Bryant Ct
Bryant Dr
Francis St
Crescent St
Churchill Rd
Roberts Rd
Douglas Dr
Lochry Rd
N 14th St
Young St
Graham St
Mustard Dr
Arvin Dr
Hurricane Rd
Eastvie
Circle Dr
Lynhurst St
Lemley St
Highland Ave
Clark St
Oliver Ave
Walnut St
Patterson St
Robinson St
Central Ave
A St
Center Ct
N Main St
Emma St
Herriott St
Maple Ln
Santa St
Johnson Ave
Pratt St
Terre Haute St
Cincinnati St
Barnett St
Hurricane St
Young St
Overstreet St
Hamilton Ave
Upper Shelbyville Rd
Ross Ct
Duane St
Yandes St
Ohio St
Martin Pl
N Water St
E Adams St
Ott St
N Forsythe St
North Dr
Hillview Dr
E Adams
Depot St
E King St
State Road 44
W King St
West St
W Madison St
Lyle St
W Jefferson St
E Jefferson St
Middleton Rd
Orchard Ln
E Monroe St
Wilson St
Henry St
S Main St
E Wayne St
S State St
Grizzly Dr
S Forsythe St
Pine St
S Middleton Rd
Maple St
1st St
2nd St
Park Ave
Elm St
S Market St
Gelsson Rd
S Home Ave
E South St
W South St
0 250 500 Feet
Census Block Group
Low-income Block Group
Minority Block Group
Minority and Low-income Block Group
LIRC
Stations
Road
County
Potential Minority & Low-income Populations
Page 11 of 69

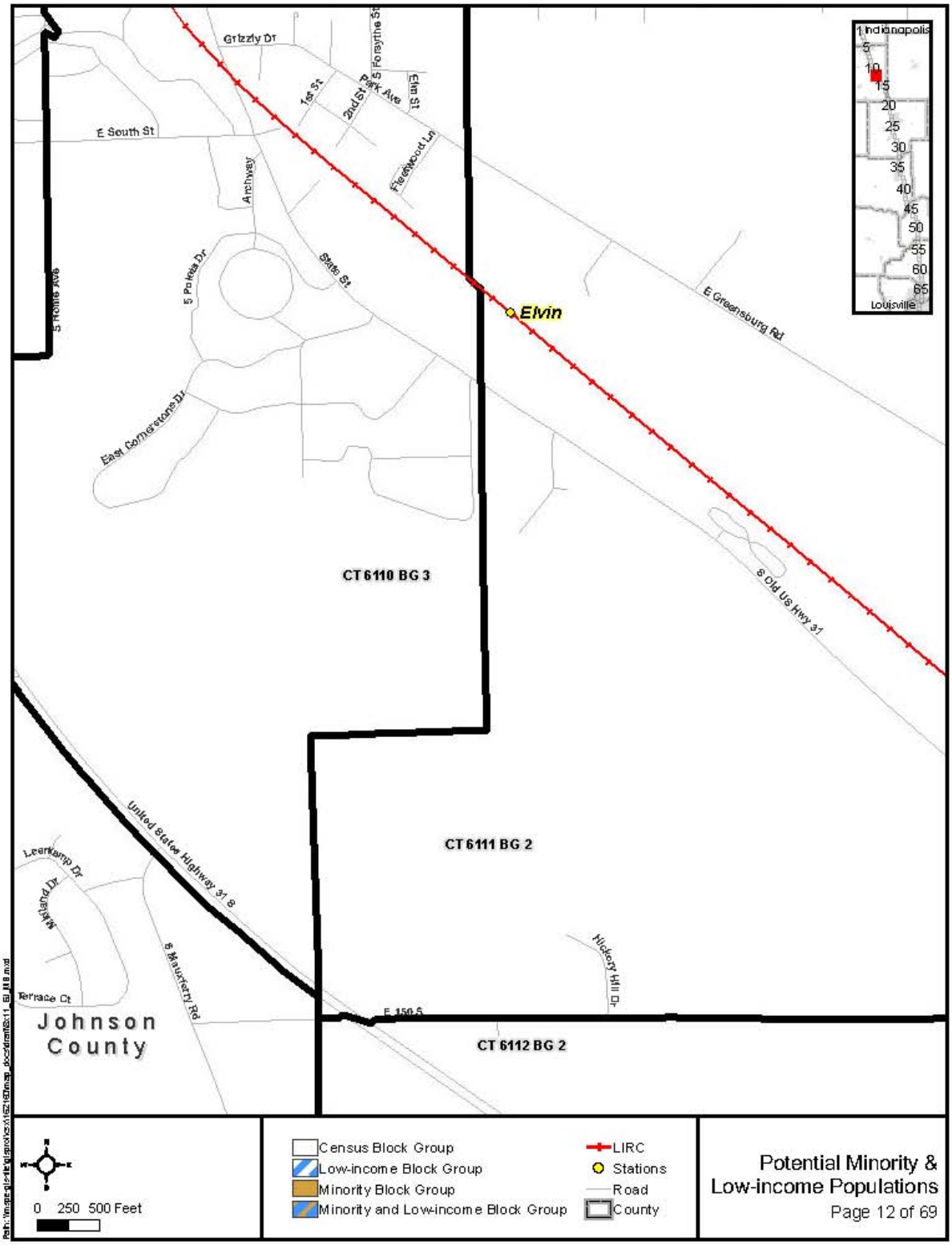
Grizzly Dr
S Forsythe St
1st St
2nd St
Park Ave
Elm St
E South St
Archway
Fleetwood Ln
S Pollia Dr
State St
S Rollins Ave
Elvin
E Greensburg Rd
East Cornerstone Dr
CT 6110 BG 3
S Old US Hwy 31
United States Highway 31 S
CT 6111 BG 2
Leerkamp Dr
Maryland Dr
S Mauckerry Rd
Hickory Hill Dr
Terrace Ct
Johnson County
E 150 S
CT 6112 BG 2
Indianapolis
Louisville
0 250 500 Feet
Census Block Group
Low-income Block Group
Minority Block Group
Minority and Low-income Block Group
LIRC
Stations
Road
County
Potential Minority & Low-income Populations
Page 12 of 69

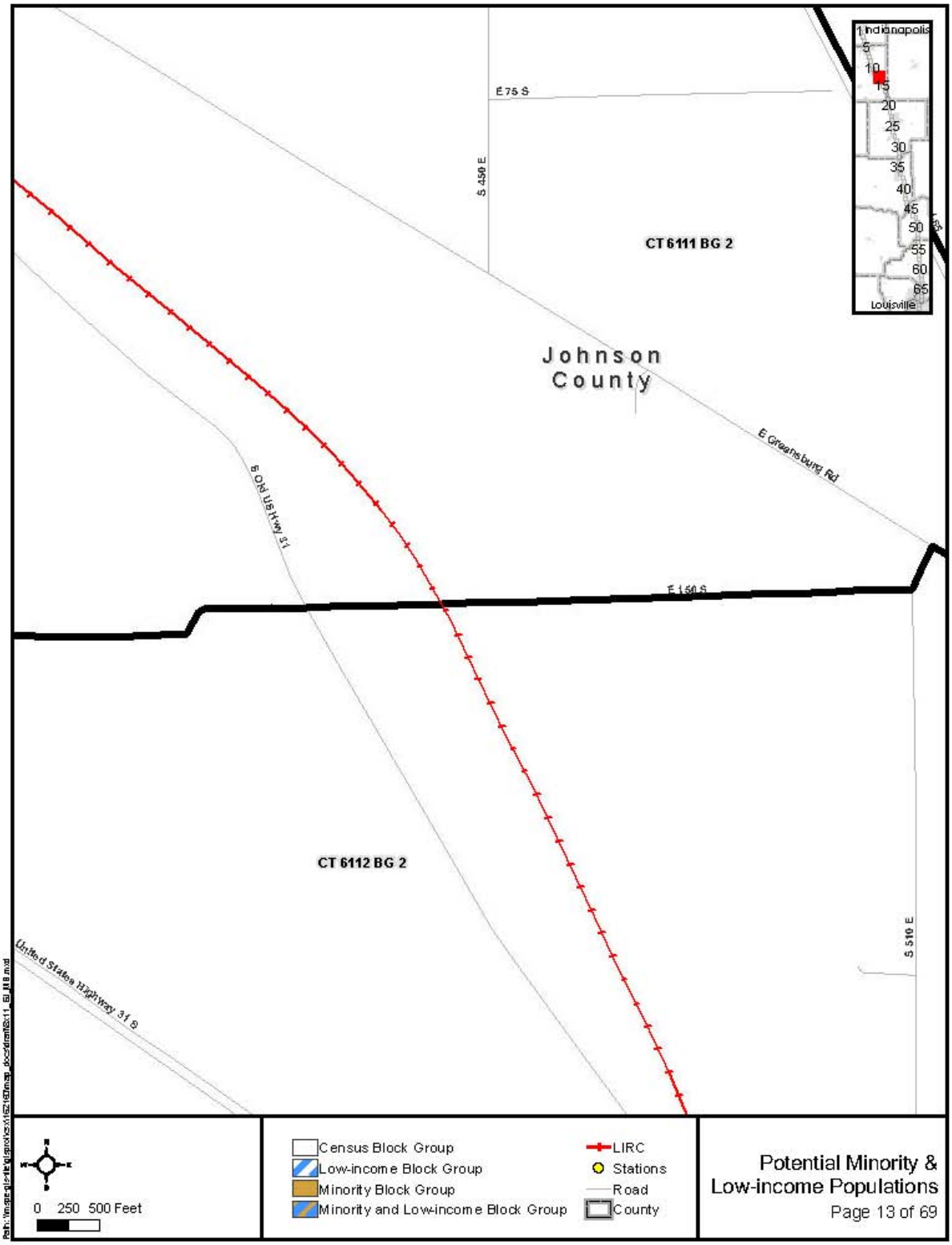
E 75 S
S 450 E
CT 6111 BG 2
Johnson County
E Greensburg Rd
S Old Highway 31
E 150 S
CT 6112 BG 2
S 510 E
United States Highway 31 S
Indianapolis
Louisville
0 250 500 Feet
Census Block Group
Low-income Block Group
Minority Block Group
Minority and Low-income Block Group
LIRC
Stations
Road
County
Potential Minority & Low-income Populations
Page 13 of 69

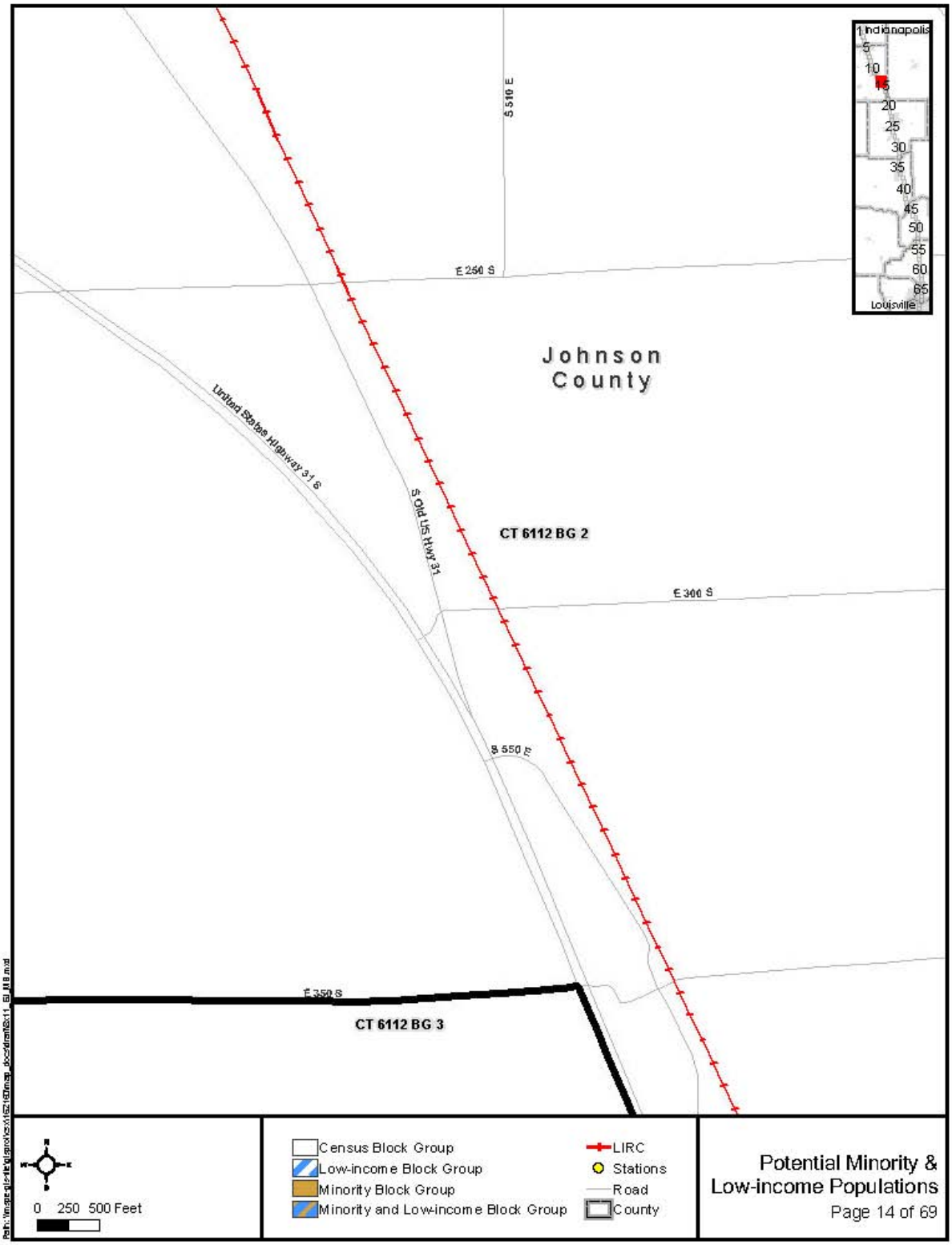
Indianapolis
Louisville
S 510 E
E 250 S
Johnson County
United States Highway 31 S
S Old US Hwy 31
CT 6112 BG 2
E 300 S
S 550 E
E 350 S
CT 6112 BG 3
0 250 500 Feet
Census Block Group
Low-income Block Group
Minority Block Group
Minority and Low-income Block Group
LIRC
Stations
Road
County
Potential Minority & Low-income Populations
Page 14 of 69

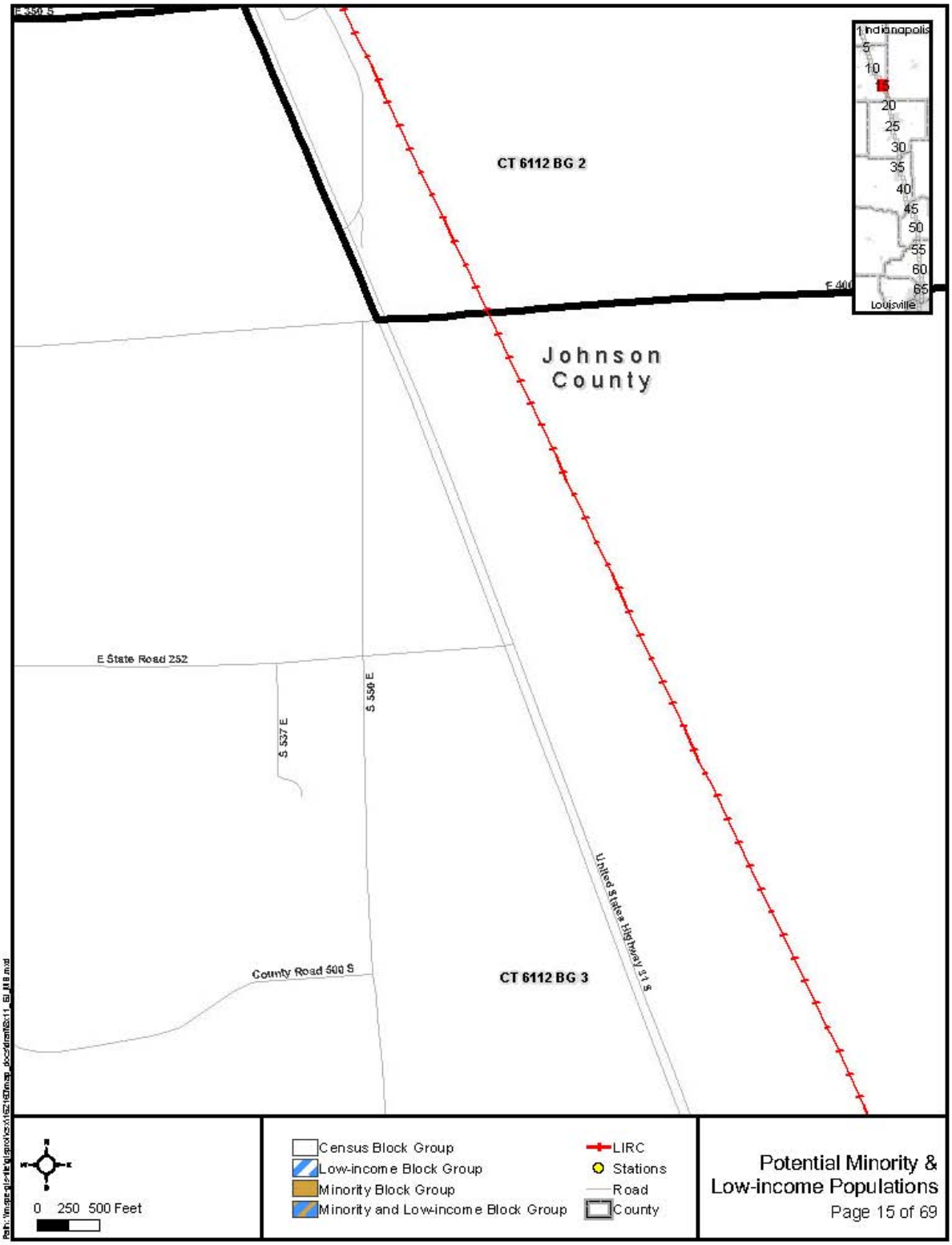
E 350 S
CT 6112 BG 2
Indianapolis
5
10
15
20
25
30
35
40
45
50
55
60
65
Louisville
E 400
Johnson County
E State Road 252
S 550 E
S 537 E
United States Highway 31 S
County Road 500 S
CT 6112 BG 3
0 250 500 Feet
Census Block Group
Low-income Block Group
Minority Block Group
Minority and Low-income Block Group
LIRC
Stations
Road
County
Potential Minority & Low-income Populations
Page 15 of 69

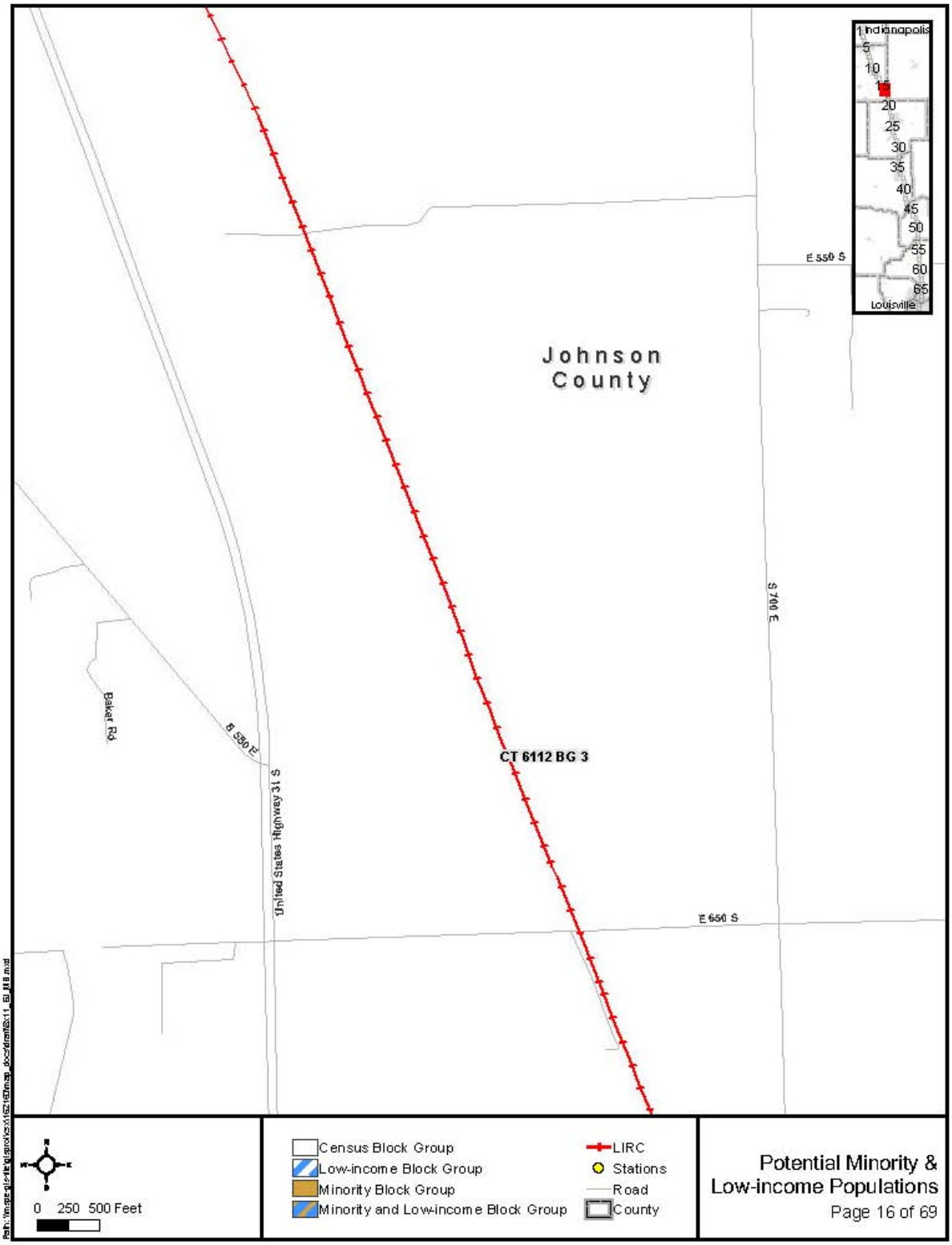
Indianapolis
Louisville
Johnson County
E 550 S
E 700 S
E 650 S
S 530 E
Baker Rd
United States Highway 31 S
CT 6112 BG 3
0 250 500 Feet
Census Block Group
Low-income Block Group
Minority Block Group
Minority and Low-income Block Group
LIRC
Stations
Road
County
Potential Minority & Low-income Populations
Page 16 of 69

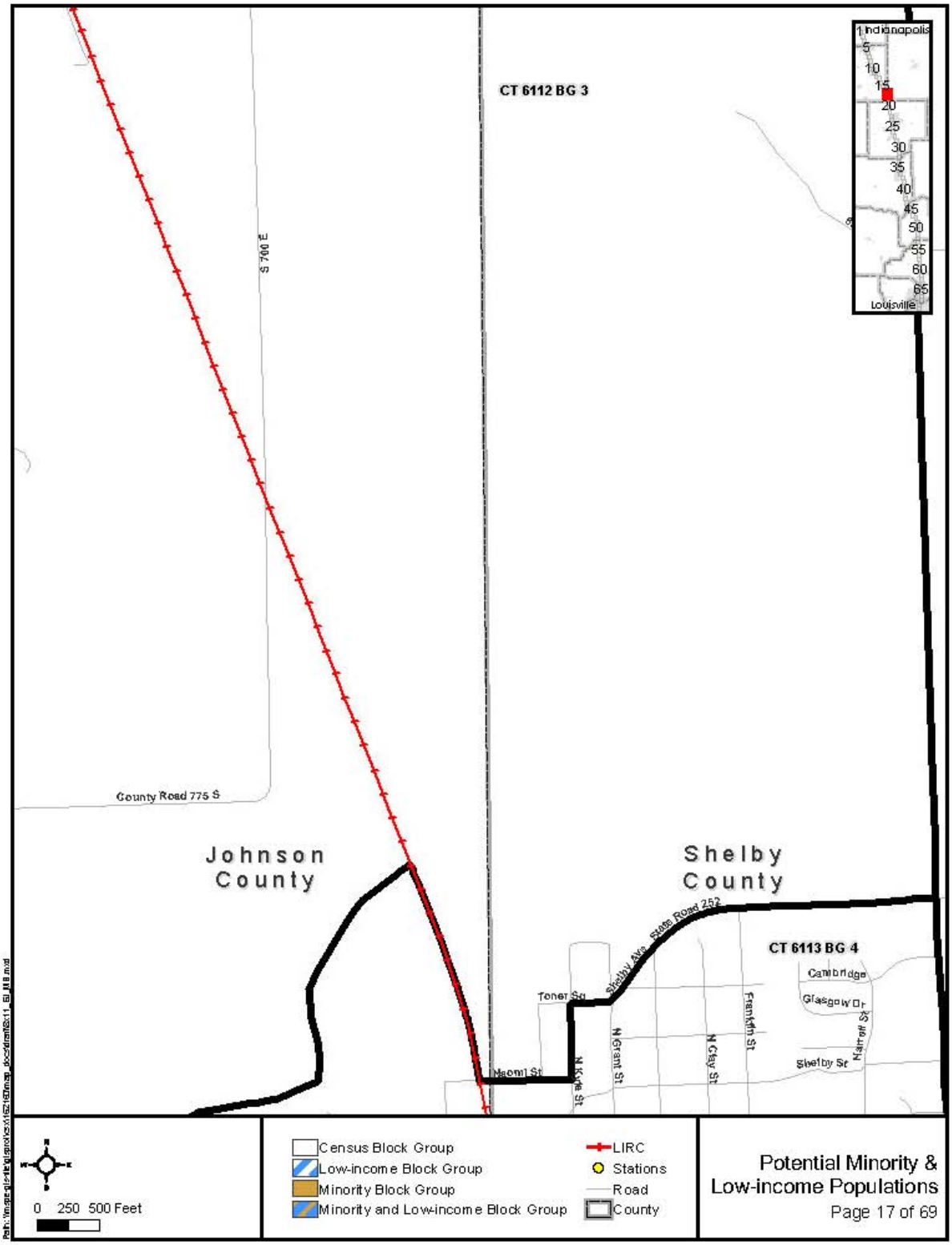
CT 6112 BG 3
CT 6113 BG 4
Johnson County
Shelby County
S 700 E
County Road 775 S
State Road 252
Shelby Alva
Toner St
Maomi St
N Kyle St
N Grant St
N City St
Franklin St
Cambridge
Glasgow Dr
Harrell St
Shelby St
Indianapolis
Louisville
0 250 500 Feet
Census Block Group
Low-income Block Group
Minority Block Group
Minority and Low-income Block Group
LIRC
Stations
Road
County
Potential Minority & Low-income Populations
Page 17 of 69

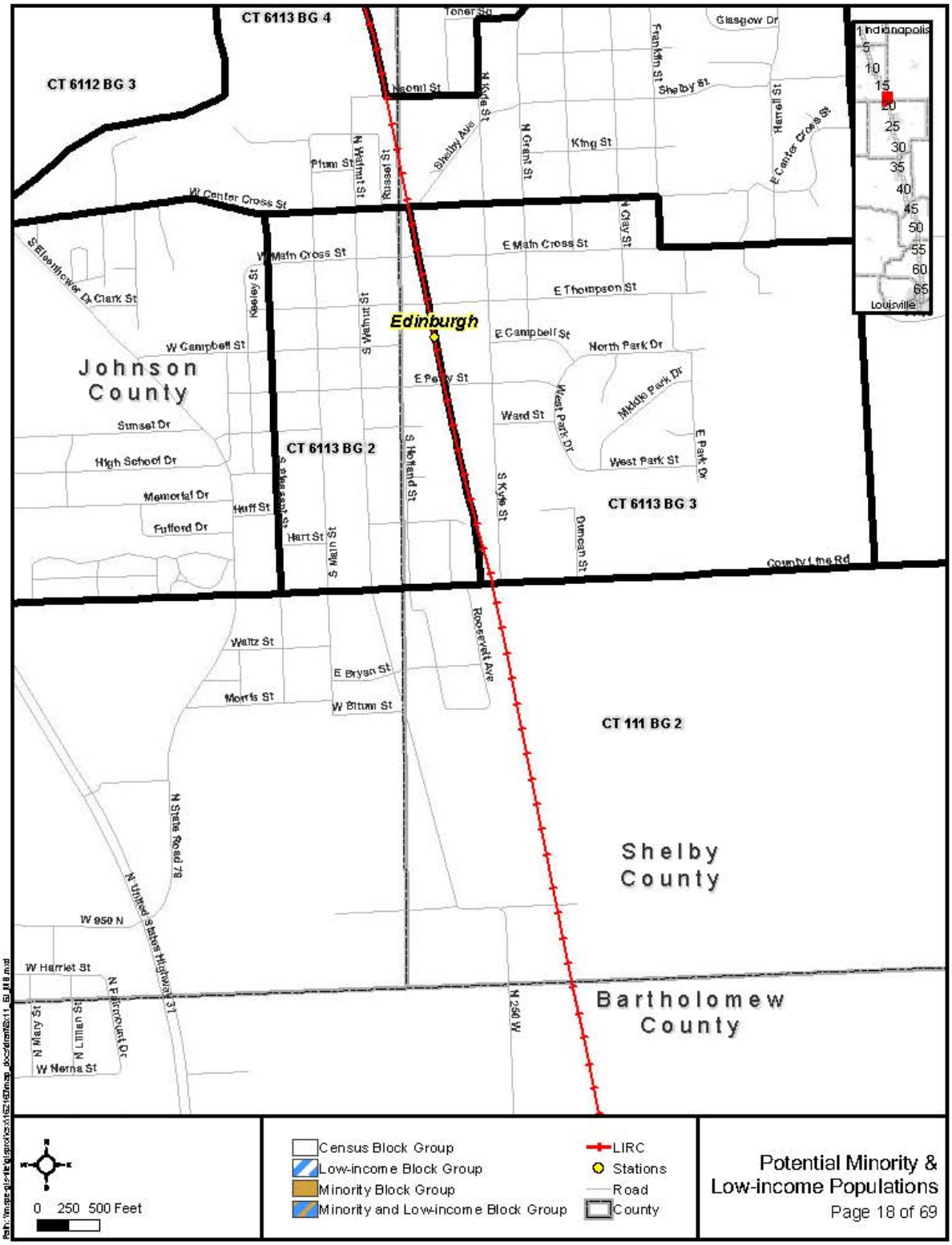
CT 6113 BG 4
CT 6112 BG 3
CT 6113 BG 2
CT 6113 BG 3
CT 111 BG 2
Johnson County
Shelby County
Bartholomew County
Edinburgh
Toner St
Glasgow Dr
Franklin St
Shelby St
Harrell St
E Center Cross St
Isom St
N Kyle St
Shelby Ave
N Grant St
King St
Plum St
N Walnut St
Russel St
W Center Cross St
E Main Cross St
W Main Cross St
N Clay St
S Eisenhower Dr
Clark St
Keeley St
E Thompson St
S Walnut St
E Campbell St
W Campbell St
North Park Dr
E Perry St
Middle Park Dr
West Park Dr
Ward St
Sunset Dr
High School Dr
S Sassafras St
S Holland St
S Kyle St
West Park St
E Park Dr
Memorial Dr
Huff St
Fulford Dr
Hart St
S Main St
Duncan St
County Line Rd
Roosevelt Ave
Waltz St
E Bryan St
Morris St
W Bitum St
N State Road 79
N United States Highway 31
W 950 N
W Harriet St
N Mary St
N Lillian St
N Fairmount Dr
W Nerna St
N 250 W
Indianapolis
Louisville
0 250 500 Feet
Census Block Group
Low-income Block Group
Minority Block Group
Minority and Low-income Block Group
LIRC
Stations
Road
County
Potential Minority & Low-income Populations
Page 18 of 69

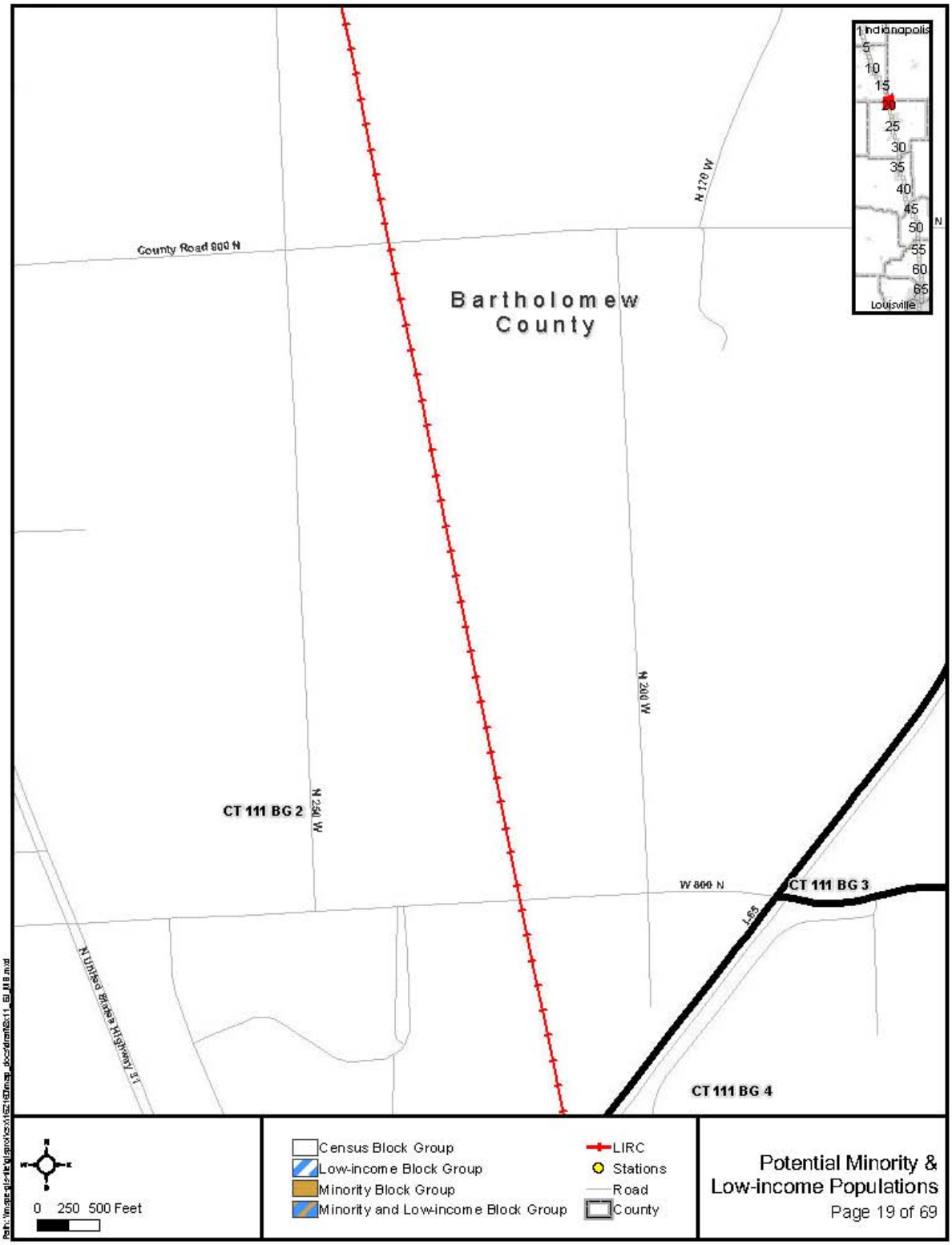
Indianapolis
Louisville
County Road 800 N
Bartholomew County
N 170 W
N 240 W
N 250 W
CT 111 BG 2
W 800 N
CT 111 BG 3
CT 111 BG 4
US 31
0 250 500 Feet
Census Block Group
Low-income Block Group
Minority Block Group
Minority and Low-income Block Group
LIRC
Stations
Road
County
Potential Minority & Low-income Populations
Page 19 of 69

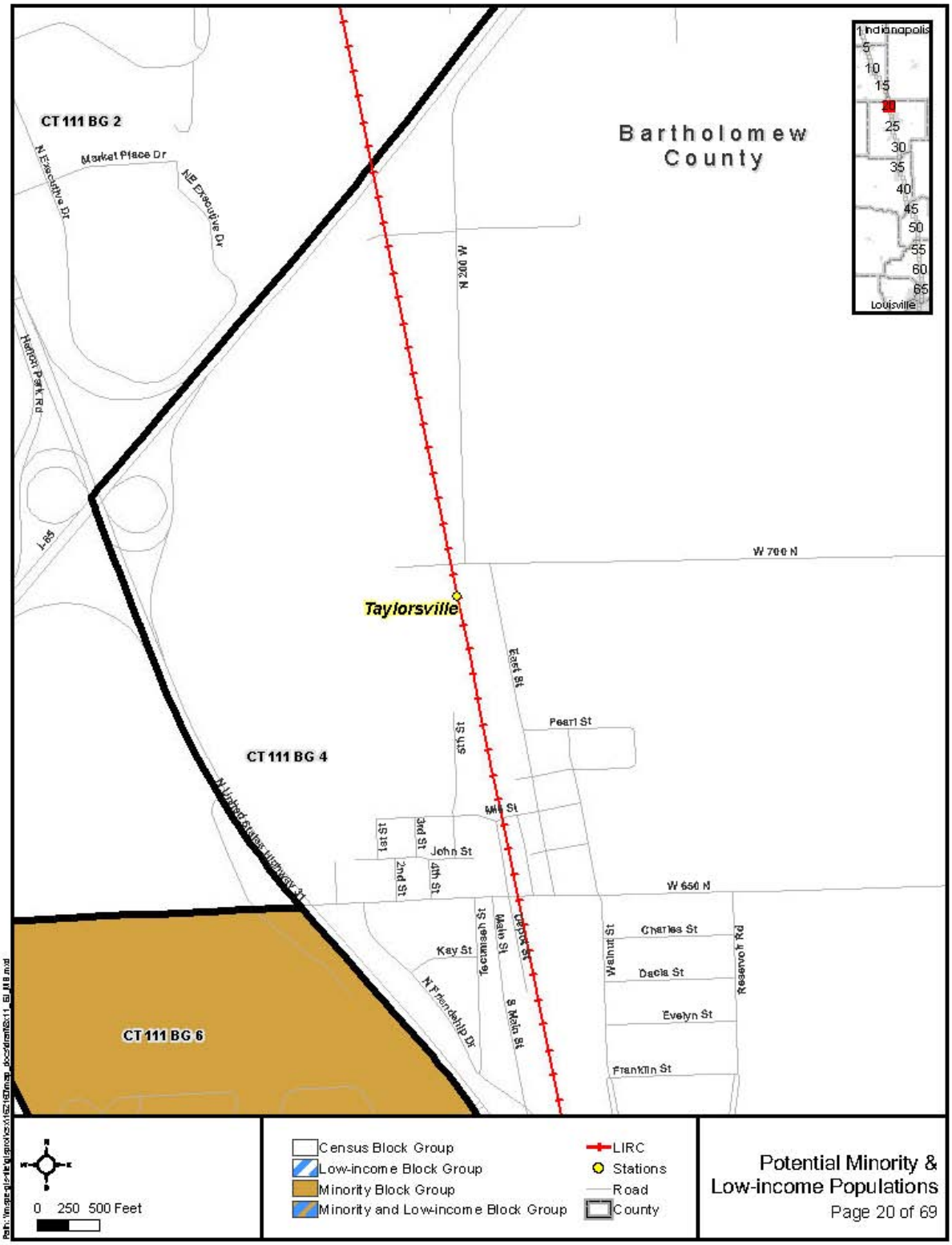
CT 111 BG 2
Market Place Dr
N Executive Dr
NE Executive Dr
Bartholomew County
N 200 W
Indianapolis
Louisville
Nelson Park Rd
I-65
W 700 N
Taylorsville
East St
Pearl St
6th St
CT 111 BG 4
N United States Highway 31
Mill St
1st St
3rd St
John St
2nd St
4th St
W 650 N
Tecumseh St
Main St
Depot St
Walnut St
Charles St
Reservoir Rd
Kay St
Dacia St
N Friendship Dr
S Main St
Evelyn St
CT 111 BG 6
Franklin St
0 250 500 Feet
Census Block Group
Low-income Block Group
Minority Block Group
Minority and Low-income Block Group
LIRC
Stations
Road
County
Potential Minority & Low-income Populations
Page 20 of 69

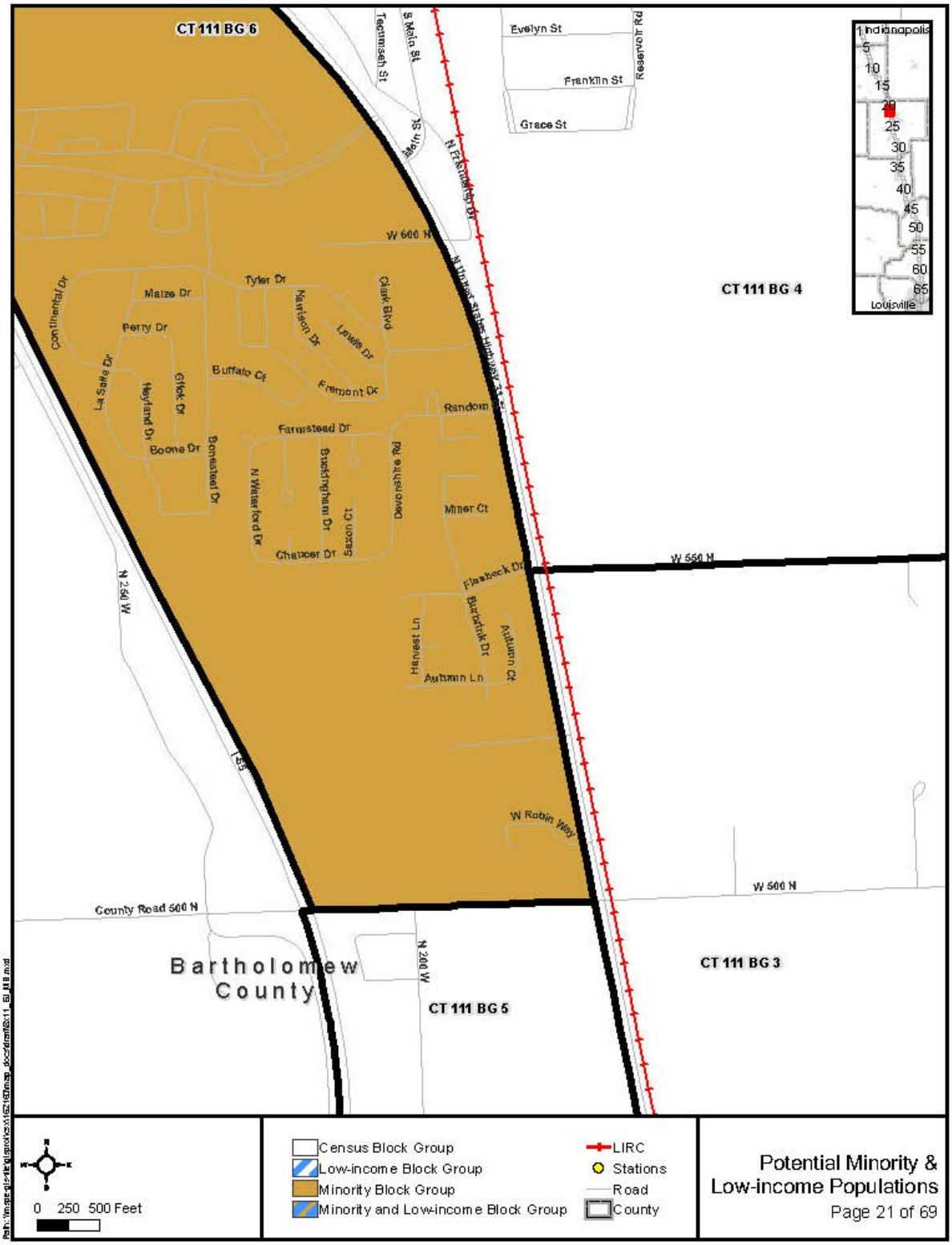
CT 111 BG 6
CT 111 BG 4
CT 111 BG 3
CT 111 BG 5
Bartholomew County
Tecumseh St
S Main St
Evelyn St
Franklin St
Grace St
Reservoir Rd
N Main St
N Frankfort Dr
W 600 N
W 550 N
W 500 N
County Road 500 N
N 250 W
N 200 W
I 65
Continental Dr
Maize Dr
Perry Dr
La Salle Dr
Heyland Dr
Glick Dr
Buffalo Cr
Tyler Dr
Nantucket Dr
Lowell Dr
Clark Blvd
Fremont Dr
Random
Farmstead Dr
Boone Dr
Bonestell Dr
N Waterford Dr
Buckingham Dr
Lincoln Ct
Chaucer Dr
Deer Run Rd
Miller Ct
Flashback Dr
Harvest Ln
Autumn Ln
Autumn Ct
W Robin Way
Indianapolis
Louisville
0 250 500 Feet
Census Block Group
Low-income Block Group
Minority Block Group
Minority and Low-income Block Group
LIRC
Stations
Road
County
Potential Minority & Low-income Populations
Page 21 of 69

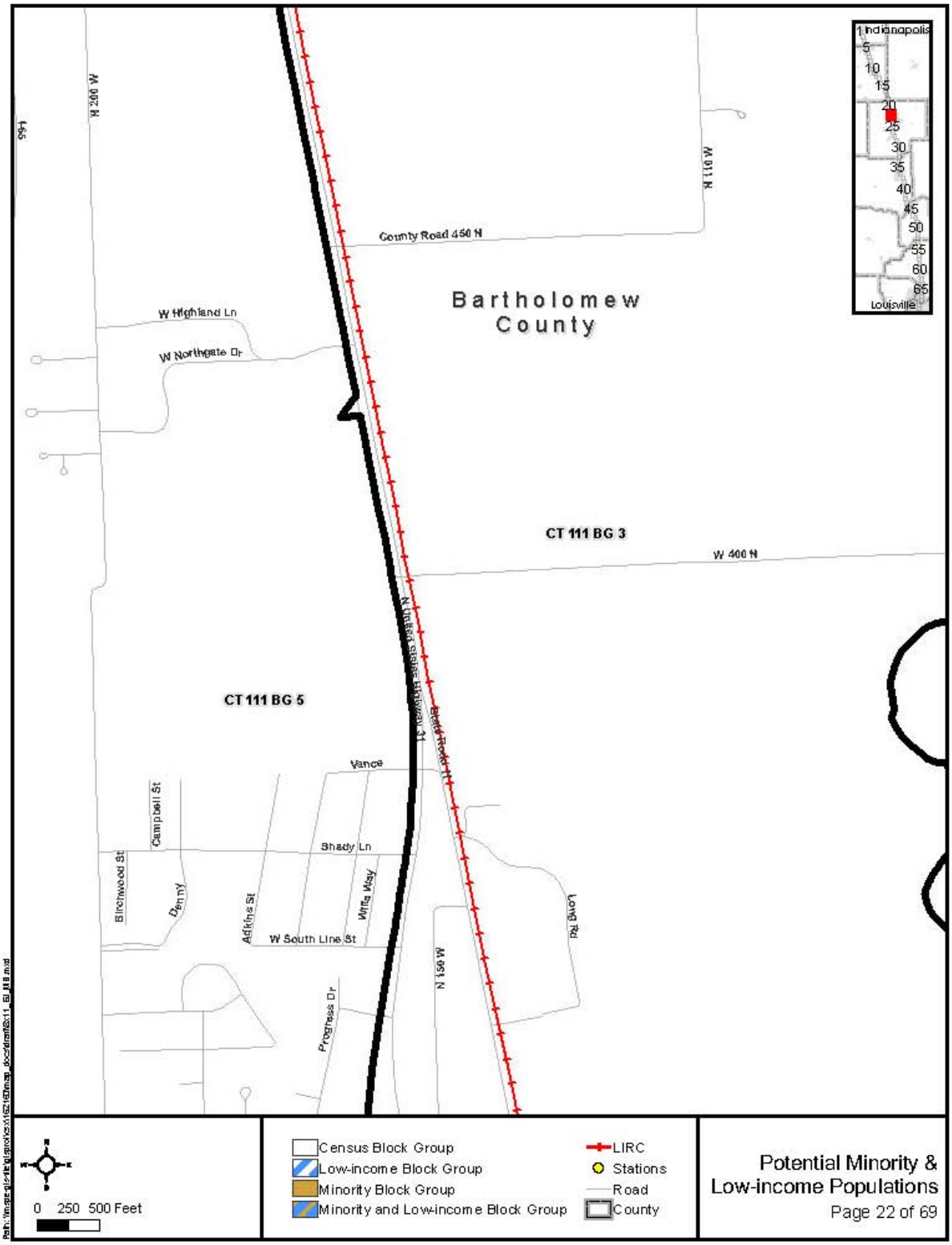
Indianapolis
Louisville
County Road 450 N
Bartholomew County
W Highland Ln
W Northgate Dr
CT 111 BG 3
W 400 N
CT 111 BG 5
Vance
Shady Ln
W South Line St
Campbell St
Birchwood St
Denny
Adkins St
Wing Way
Progress Dr
N 150 W
Long Rd
N 200 W
N 110 W
Census Block Group
Low-income Block Group
Minority Block Group
Minority and Low-income Block Group
LIRC
Stations
Road
County
0 250 500 Feet
Potential Minority & Low-income Populations
Page 22 of 69

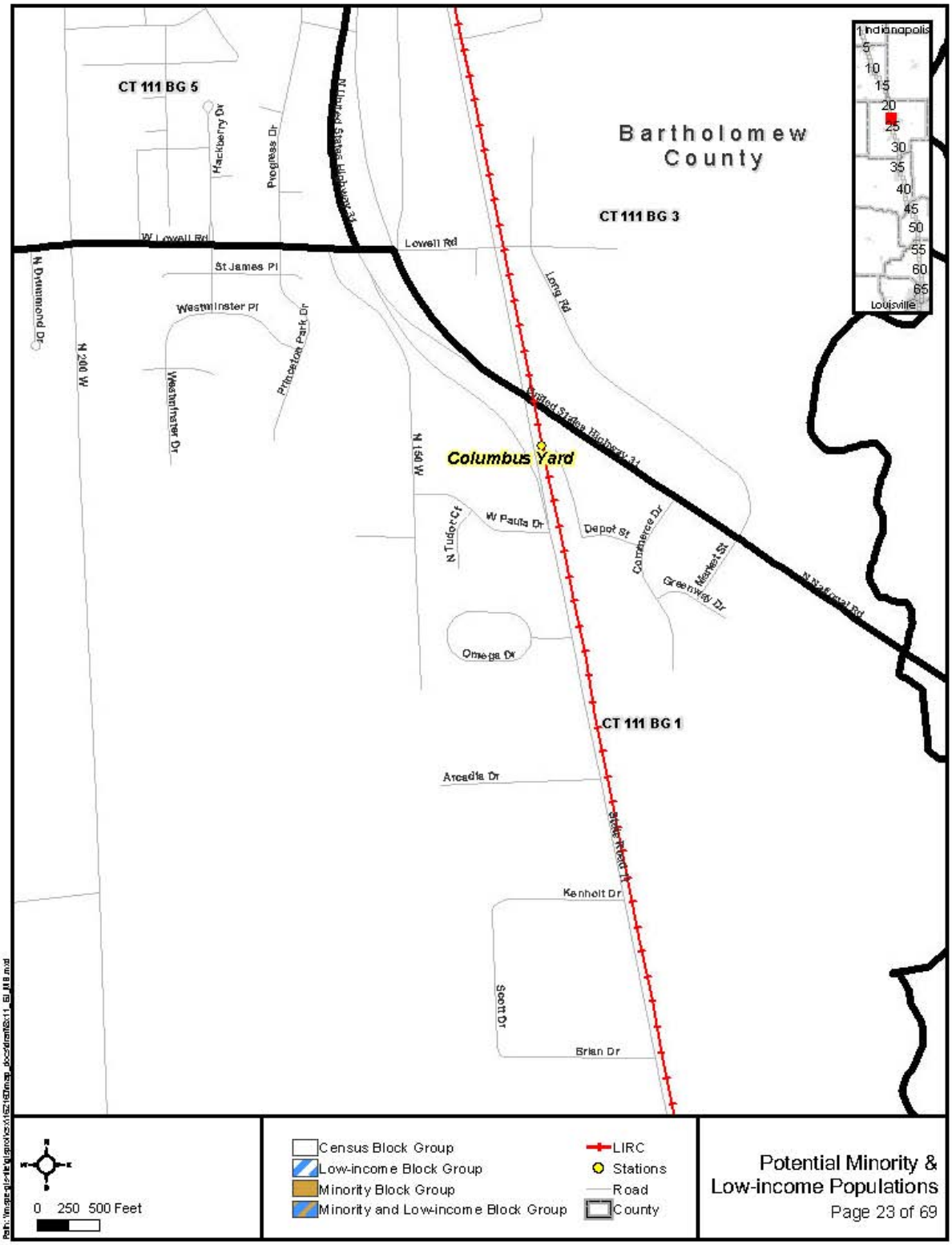
CT 111 BG 5
Bartholomew County
CT 111 BG 3
Columbus Yard
CT 111 BG 1
Lowell Rd
W Lowell Rd
St James Pl
Westminster Pl
Hackberry Dr
Progress Dr
Princeton Park Dr
Westminster Dr
N Drummond Dr
N 200 W
N 150 W
Long Rd
W Paula Dr
N Tudor Ct
Depot St
Commerce Dr
Market St
Greenway Dr
Omega Dr
Arcadia Dr
Kenholt Dr
Scott Dr
Brian Dr
Indianapolis
Louisville
0 250 500 Feet
Census Block Group
Low-income Block Group
Minority Block Group
Minority and Low-income Block Group
LIRC
Stations
Road
County
Potential Minority & Low-income Populations
Page 23 of 69

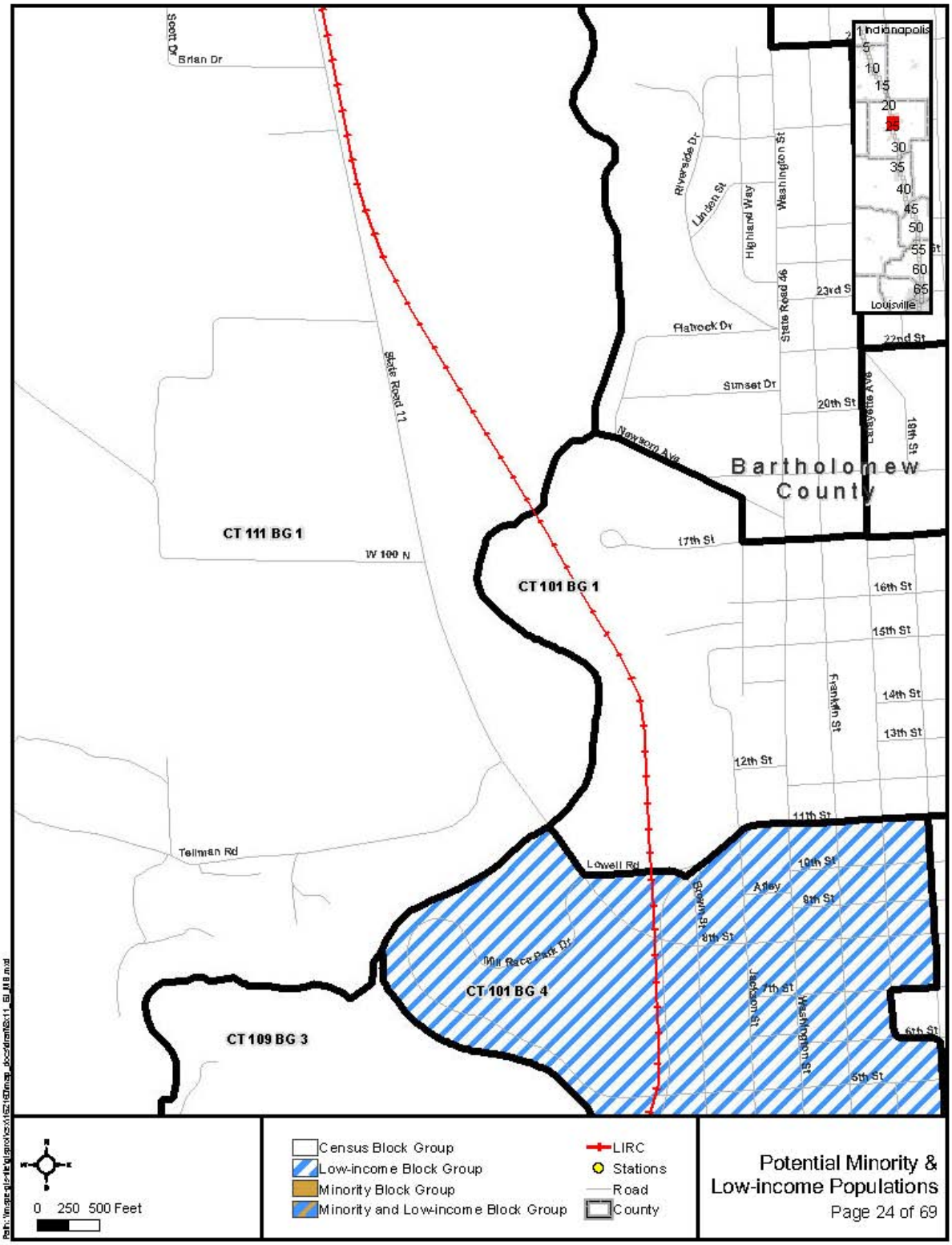
Scott Dr
Brian Dr
Riverside Dr
Linden St
Highland Way
Washington St
State Road 46
23rd St
Flatrock Dr
22nd St
Sunset Dr
20th St
Lafayette Ave
18th St
Newsom Ave
Bartholomew County
State Road 11
CT 111 BG 1
W 100 N
17th St
CT 101 BG 1
16th St
15th St
14th St
13th St
Franklin St
12th St
11th St
Tellman Rd
Lowell Rd
10th St
Alley
9th St
Brown St
8th St
Mill Race Park Dr
CT 101 BG 4
7th St
Jackson St
Washington St
6th St
5th St
CT 109 BG 3
Indianapolis
Louisville
0 250 500 Feet
Census Block Group
Low-income Block Group
Minority Block Group
Minority and Low-income Block Group
LIRC
Stations
Road
County
Potential Minority & Low-income Populations
Page 24 of 69

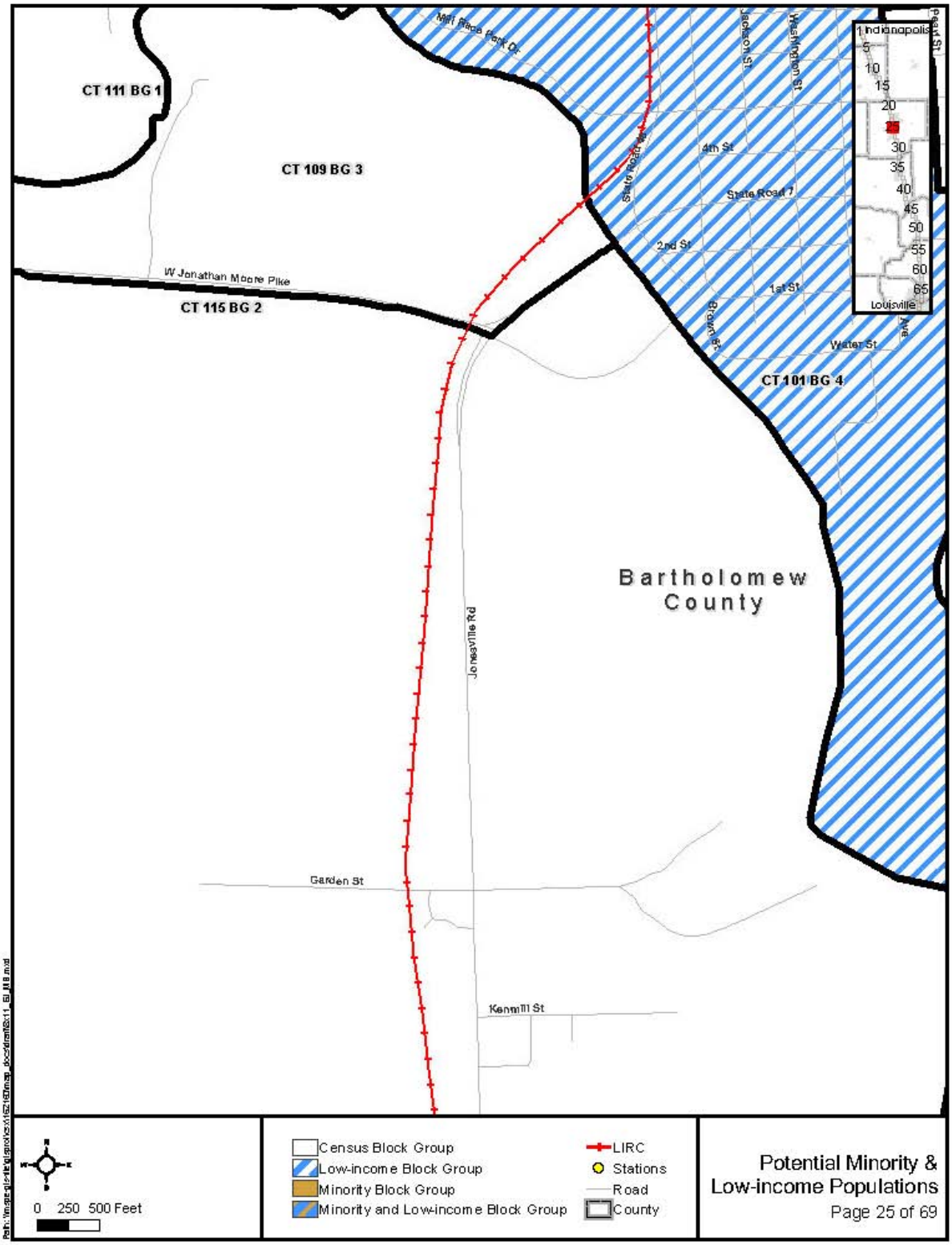
CT 111 BG 1
CT 109 BG 3
CT 115 BG 2
CT 101 BG 4
Mill Race Park Dr
Jackson St
Washington St
Pearl St
State Road 46
4th St
State Road 7
2nd St
1st St
W Jonathan Moore Pike
Brown St
Water St
Ave
Indianapolis
Louisville
Bartholomew County
Jonesville Rd
Garden St
Kenmill St
0 250 500 Feet
Census Block Group
Low-income Block Group
Minority Block Group
Minority and Low-income Block Group
LIRC
Stations
Road
County
Potential Minority & Low-income Populations
Page 25 of 69

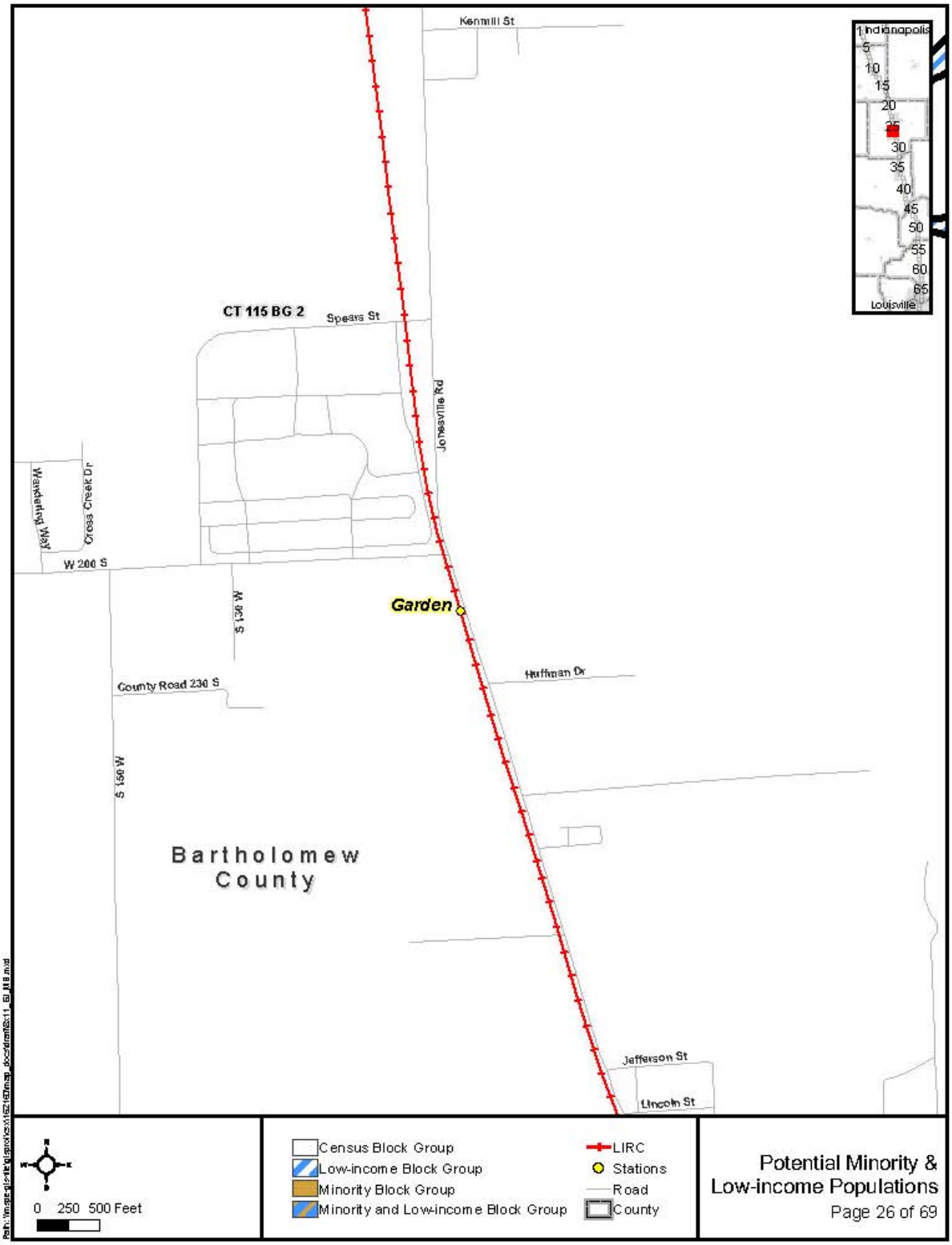
Kenmill St
Indianapolis
5
10
15
20
25
30
35
40
45
50
55
60
65
Louisville
CT 115 BG 2
Spears St
Jonesville Rd
Wandering Way
Cross Creek Dr
W 200 S
S 130 W
Garden
Huffman Dr
County Road 230 S
S 150 W
Bartholomew County
Jefferson St
Lincoln St
0 250 500 Feet
Census Block Group
Low-income Block Group
Minority Block Group
Minority and Low-income Block Group
LIRC
Stations
Road
County
Potential Minority & Low-income Populations
Page 26 of 69

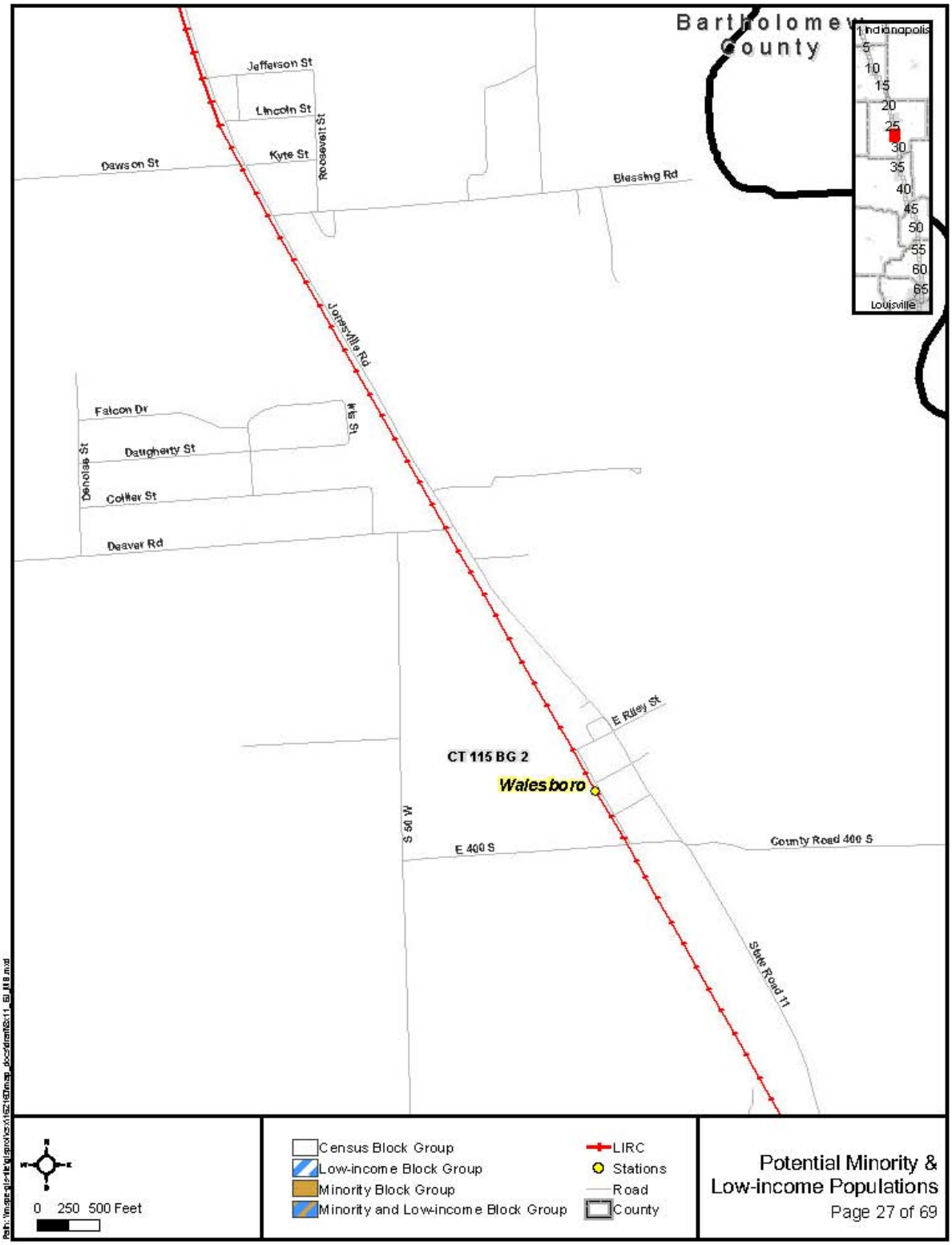
Bartholomew County
Indianapolis
Louisville
Jefferson St
Lincoln St
Roosevelt St
Kyte St
Dawson St
Blessing Rd
Jonesville Rd
Falcon Dr
W 5 St
Daugherty St
Denolas St
Collier St
Deaver Rd
E Ridley St
CT 115 BG 2
Walesboro
S 50 W
E 400 S
County Road 400 S
State Road 11
0 250 500 Feet
Census Block Group
Low-income Block Group
Minority Block Group
Minority and Low-income Block Group
LIRC
Stations
Road
County
Potential Minority & Low-income Populations
Page 27 of 69

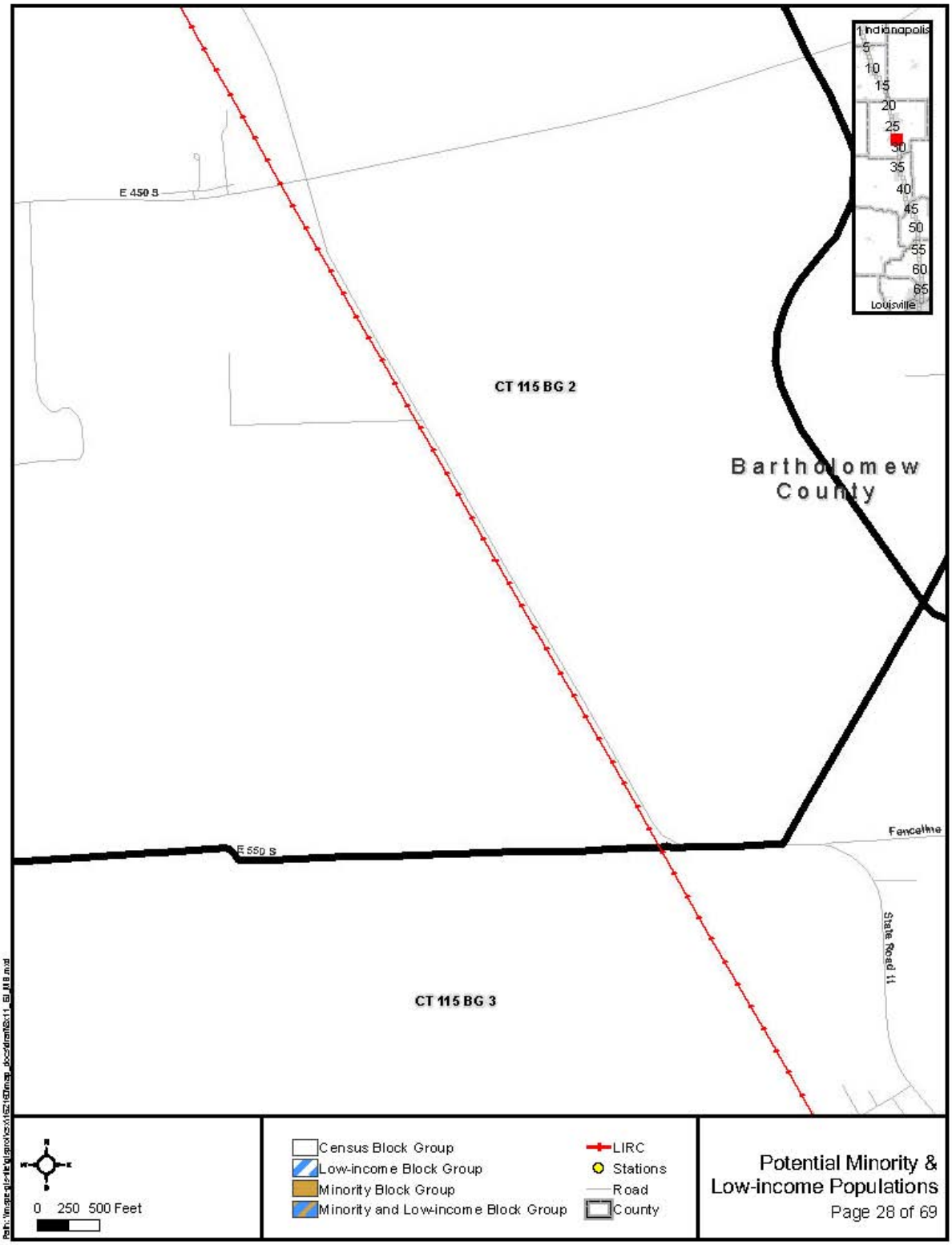
Indianapolis
Louisville
E 450 S
CT 115 BG 2
Bartholomew County
E 550 S
Fencelline
State Road 11
CT 115 BG 3
0 250 500 Feet
Census Block Group
Low-income Block Group
Minority Block Group
Minority and Low-income Block Group
LIRC
Stations
Road
County
Potential Minority & Low-income Populations
Page 28 of 69

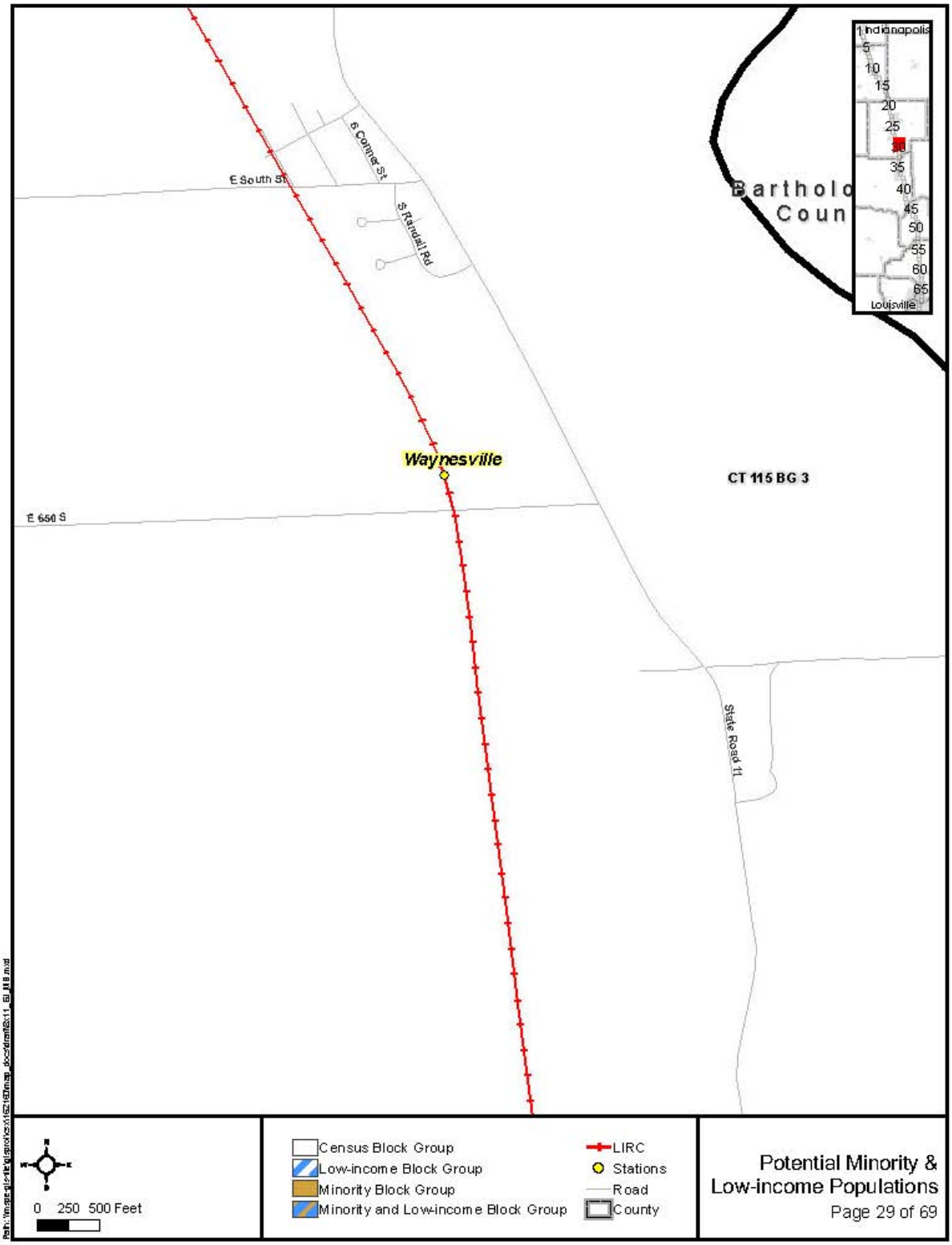
E South St
S Center St
S Randall Rd
Barthold
Coun
Indianapolis
Louisville
Waynesville
CT 115 BG 3
E 650 S
State Road 11
0 250 500 Feet
Census Block Group
Low-income Block Group
Minority Block Group
Minority and Low-income Block Group
LIRC
Stations
Road
County
Potential Minority &
Low-income Populations
Page 29 of 69

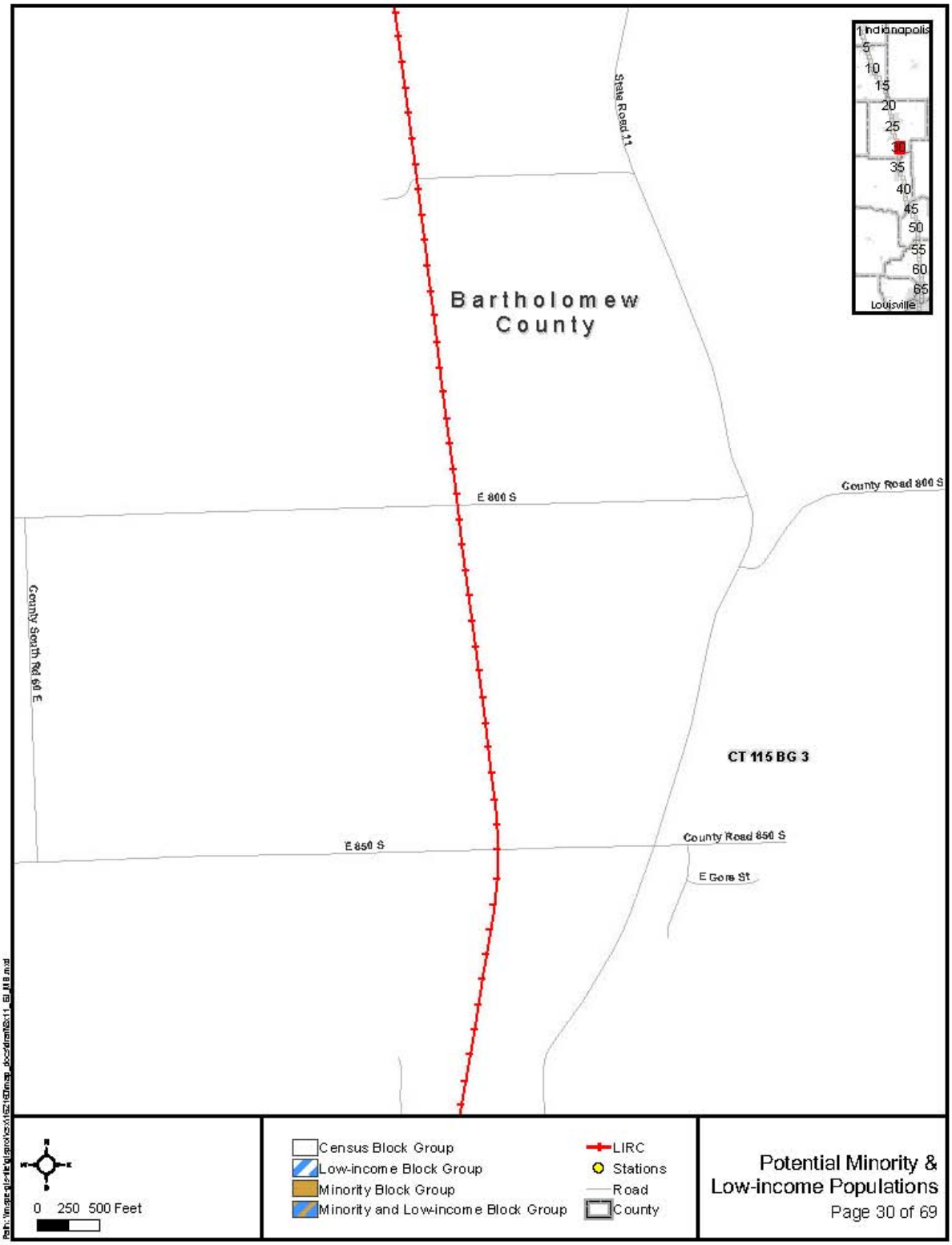
Bartholomew County
State Road 11
E 800 S
County Road 800 S
County South Rd 60 E
CT 115 BG 3
E 850 S
County Road 850 S
E Gore St
Indianapolis
Louisville
0 250 500 Feet
Census Block Group
Low-income Block Group
Minority Block Group
Minority and Low-income Block Group
LIRC
Stations
Road
County
Potential Minority & Low-income Populations
Page 30 of 69

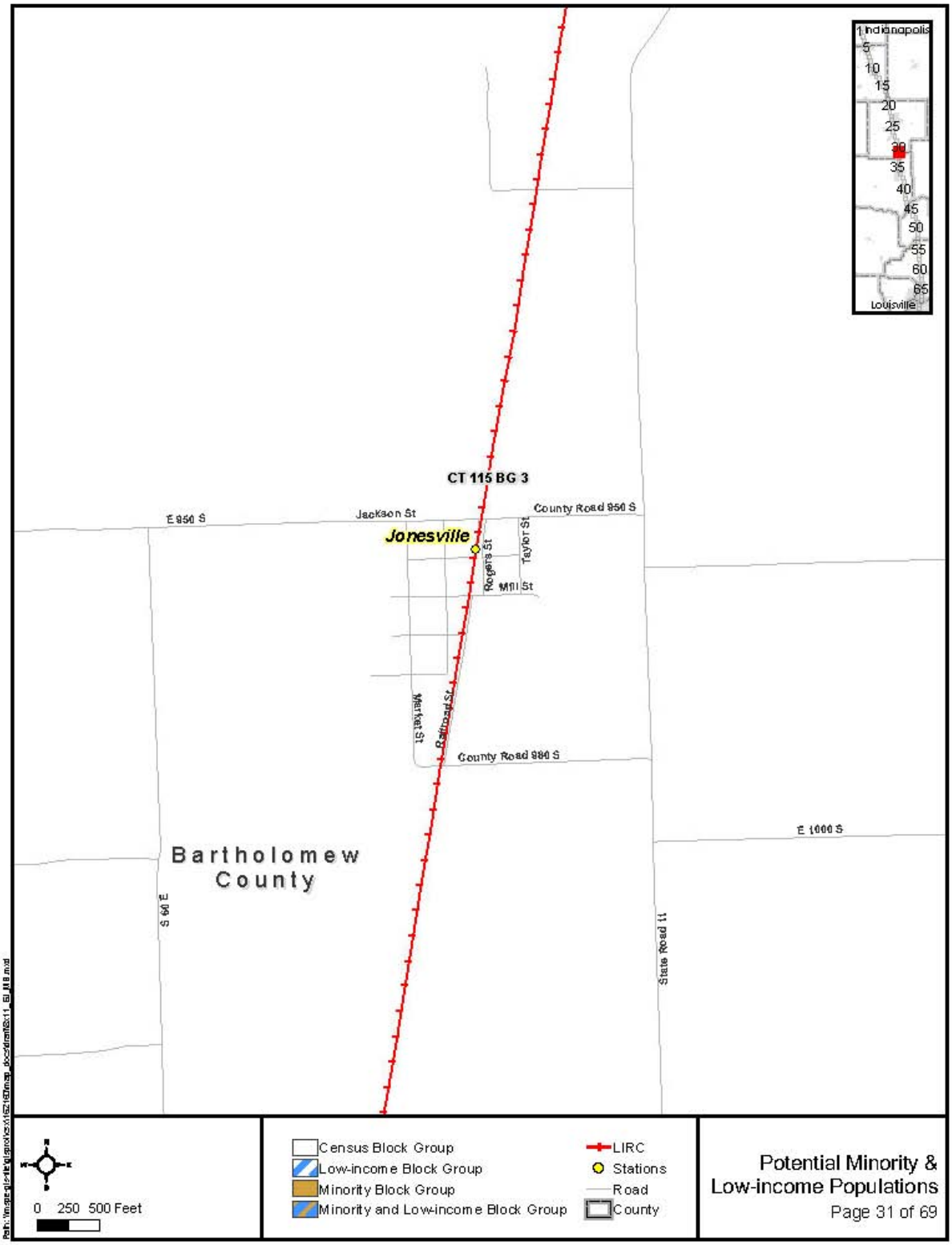
Indianapolis
Louisville
CT 115 BG 3
E 950 S
Jackson St
County Road 950 S
Jonesville
Rogers St
Taylor St
Mill St
Market St
Railroad St
County Road 980 S
E 1000 S
Bartholomew County
S 60 E
State Road 11
0 250 500 Feet
Census Block Group
Low-income Block Group
Minority Block Group
Minority and Low-income Block Group
LIRC
Stations
Road
County
Potential Minority & Low-income Populations
Page 31 of 69

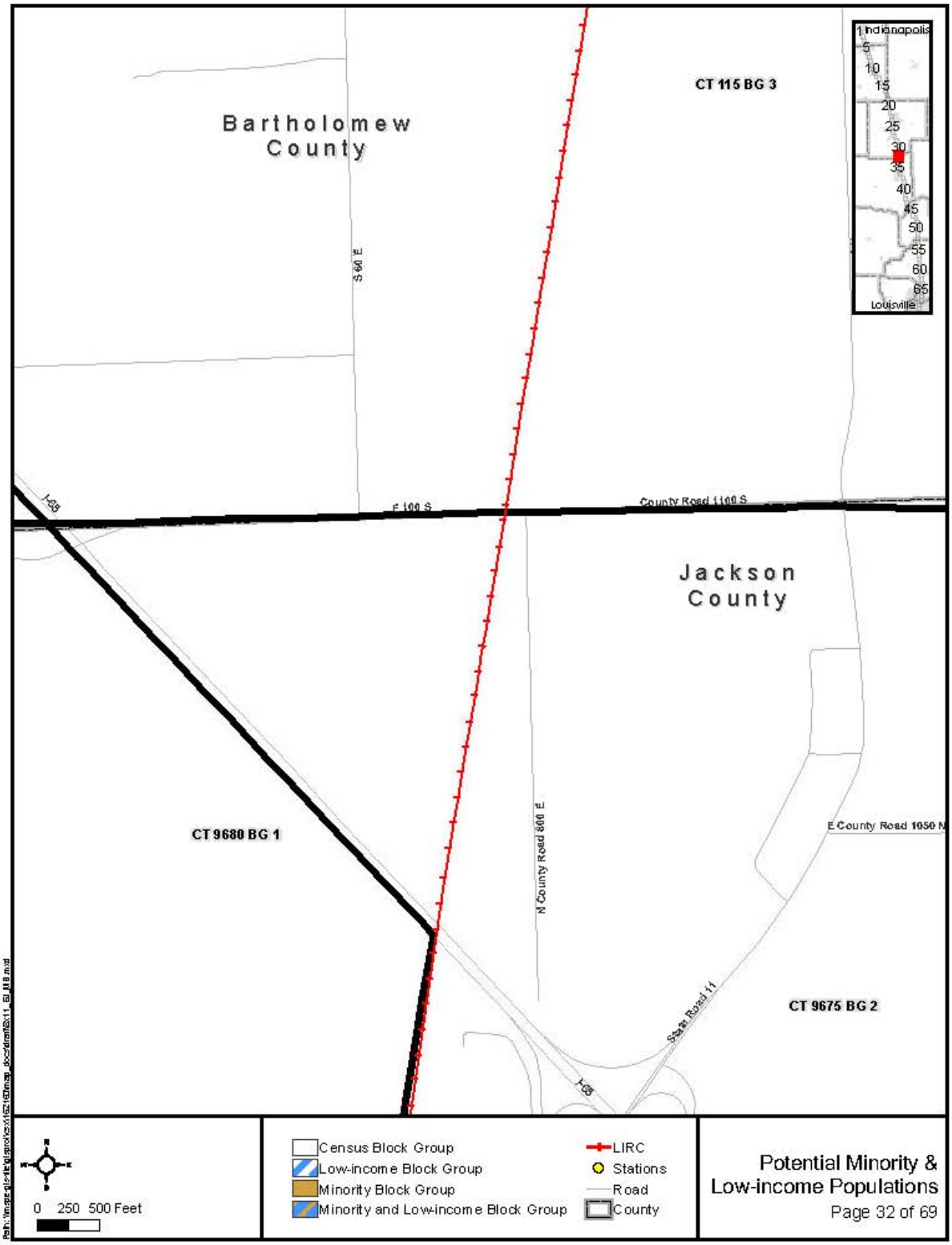
Bartholomew County
CT 115 BG 3
S 60 E
E 100 S
County Road 1100 S
I-65
Jackson County
CT 9680 BG 1
N County Road 800 E
E County Road 1050 N
State Road 11
CT 9675 BG 2
Indianapolis
Louisville
0 250 500 Feet
Census Block Group
Low-income Block Group
Minority Block Group
Minority and Low-income Block Group
LIRC
Stations
Road
County
Potential Minority & Low-income Populations
Page 32 of 69

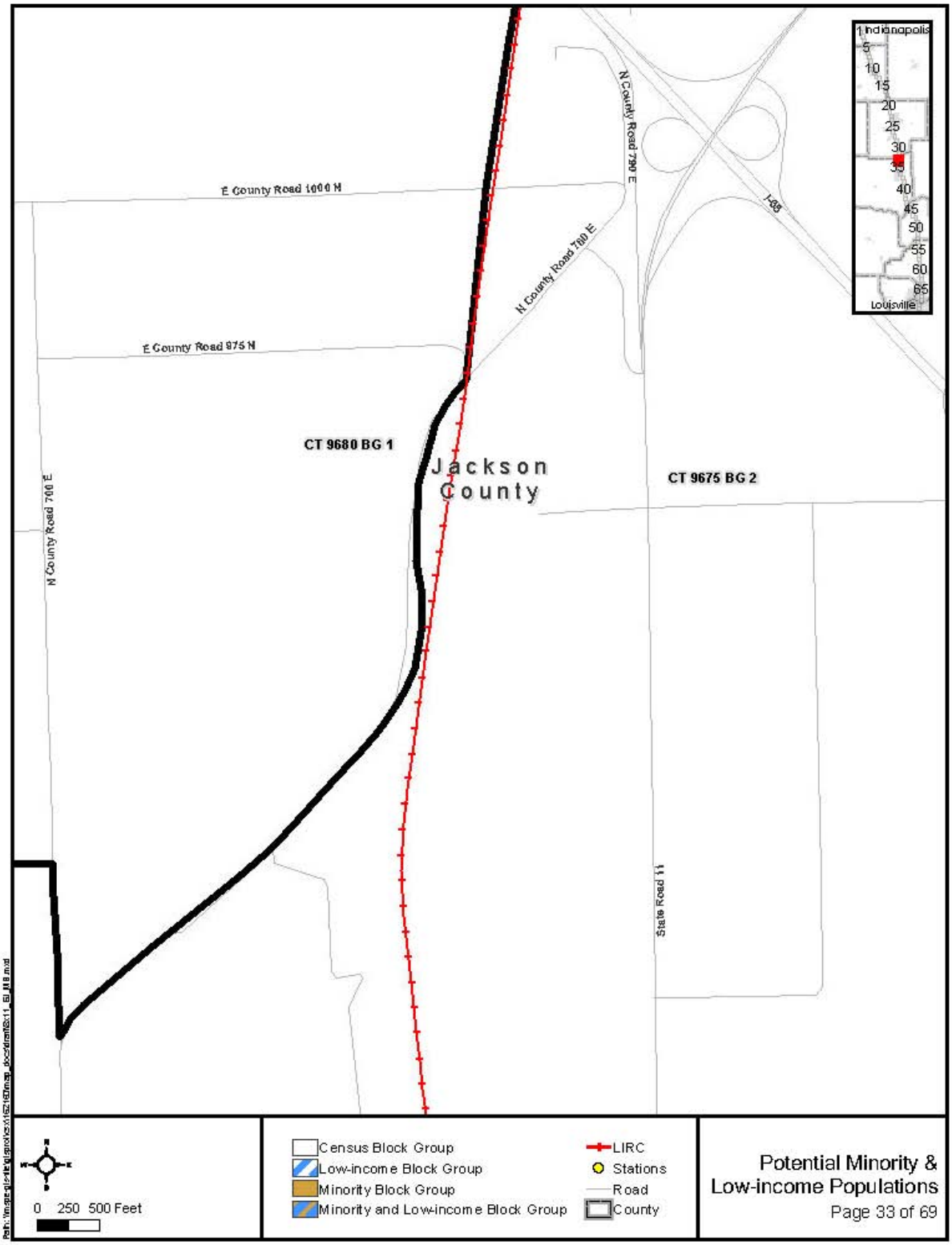
E County Road 1000 N
E County Road 975 N
N County Road 700 E
N County Road 790 E
N County Road 790 E
I-65
State Road 11
CT 9680 BG 1
CT 9675 BG 2
Jackson County
Indianapolis
Louisville
0 250 500 Feet
Census Block Group
Low-income Block Group
Minority Block Group
Minority and Low-income Block Group
LIRC
Stations
Road
County
Potential Minority & Low-income Populations
Page 33 of 69

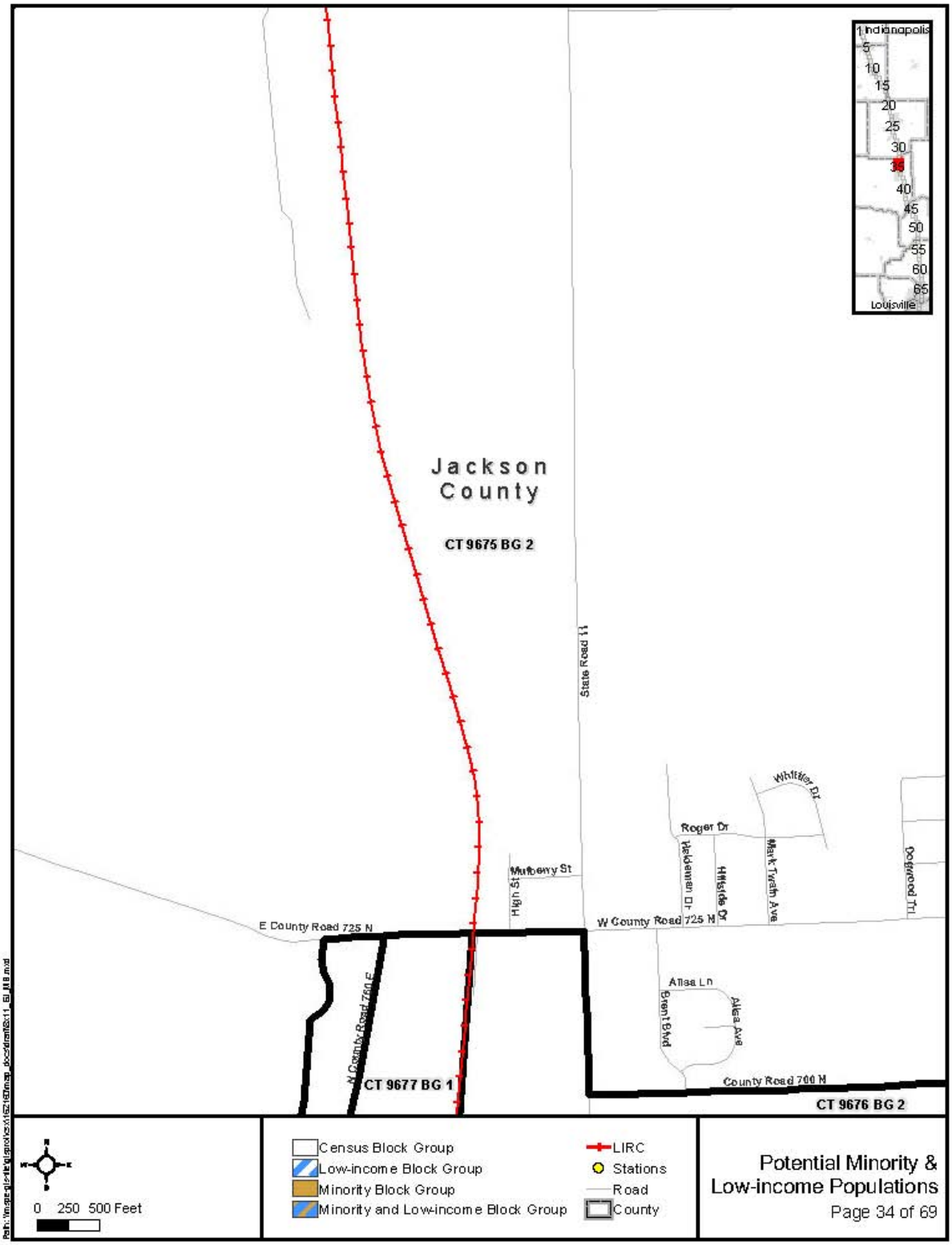
Indianapolis
Louisville
Jackson County
CT 9675 BG 2
State Road 11
Whittier Dr
Roger Dr
Mulberry St
High St
Mark Twain Ave
Oakwood Trl
E County Road 725 N
W County Road 725 N
Allsa Ln
Brent Blvd
Allsa Ave
N County Road 700 E
CT 9677 BG 1
County Road 700 N
CT 9676 BG 2
0 250 500 Feet
Census Block Group
Low-income Block Group
Minority Block Group
Minority and Low-income Block Group
LIRC
Stations
Road
County
Potential Minority & Low-income Populations
Page 34 of 69

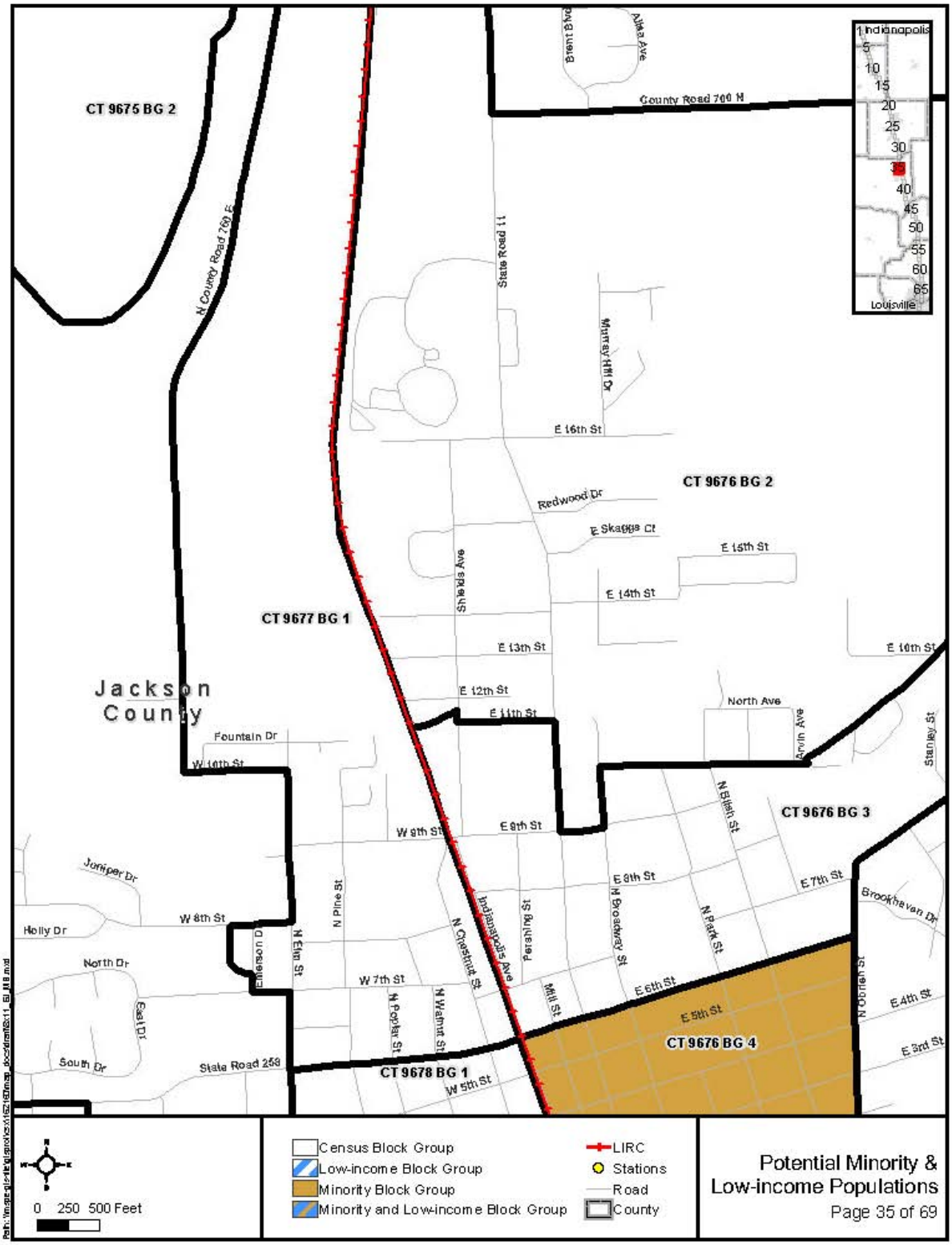
CT 9675 BG 2
CT 9676 BG 2
CT 9677 BG 1
CT 9676 BG 3
CT 9676 BG 4
CT 9678 BG 1
Jackson County
County Road 700 N
N County Road 750 E
State Road 11
Murray Hill Dr
E 16th St
Redwood Dr
E Skaggs Ct
E 15th St
E 14th St
E 13th St
E 12th St
E 11th St
E 10th St
Shields Ave
North Ave
Arvin Ave
Stanley St
Fountain Dr
W 10th St
W 9th St
E 9th St
E 8th St
E 7th St
E 6th St
E 5th St
E 4th St
E 3rd St
W 8th St
W 7th St
W 5th St
Juniper Dr
Holly Dr
North Dr
East Dr
South Dr
Emerson Dr
N Elm St
N Pine St
N Chestnut St
N Poplar St
N Walnut St
Indianapolis Ave
Pershing St
Mill St
N Broadway St
N Park St
N Birch St
N O'Brien St
Brookhaven Dr
State Road 258
Brent Blvd
Alma Ave
Indianapolis
Louisville
0 250 500 Feet
Census Block Group
Low-income Block Group
Minority Block Group
Minority and Low-income Block Group
LIRC
Stations
Road
County
Potential Minority & Low-income Populations
Page 35 of 69

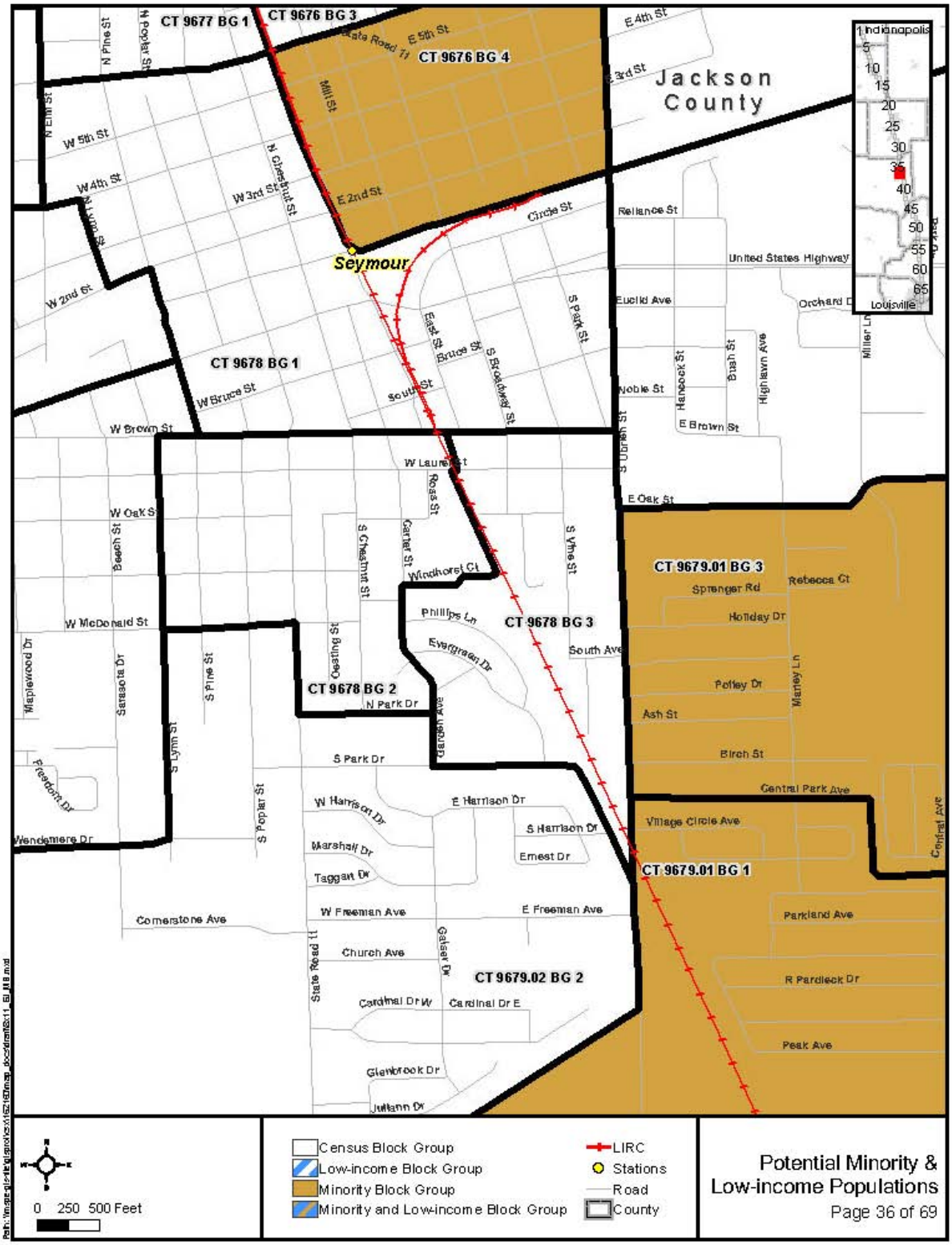
CT 9677 BG 1
CT 9676 BG 3
CT 9676 BG 4
CT 9678 BG 1
CT 9678 BG 2
CT 9678 BG 3
CT 9679.01 BG 3
CT 9679.01 BG 1
CT 9679.02 BG 2
Jackson County
Seymour
Indianapolis
Louisville
Census Block Group
Low-income Block Group
Minority Block Group
Minority and Low-income Block Group
LIRC
Stations
Road
County
0 250 500 Feet
Potential Minority & Low-income Populations
Page 36 of 69

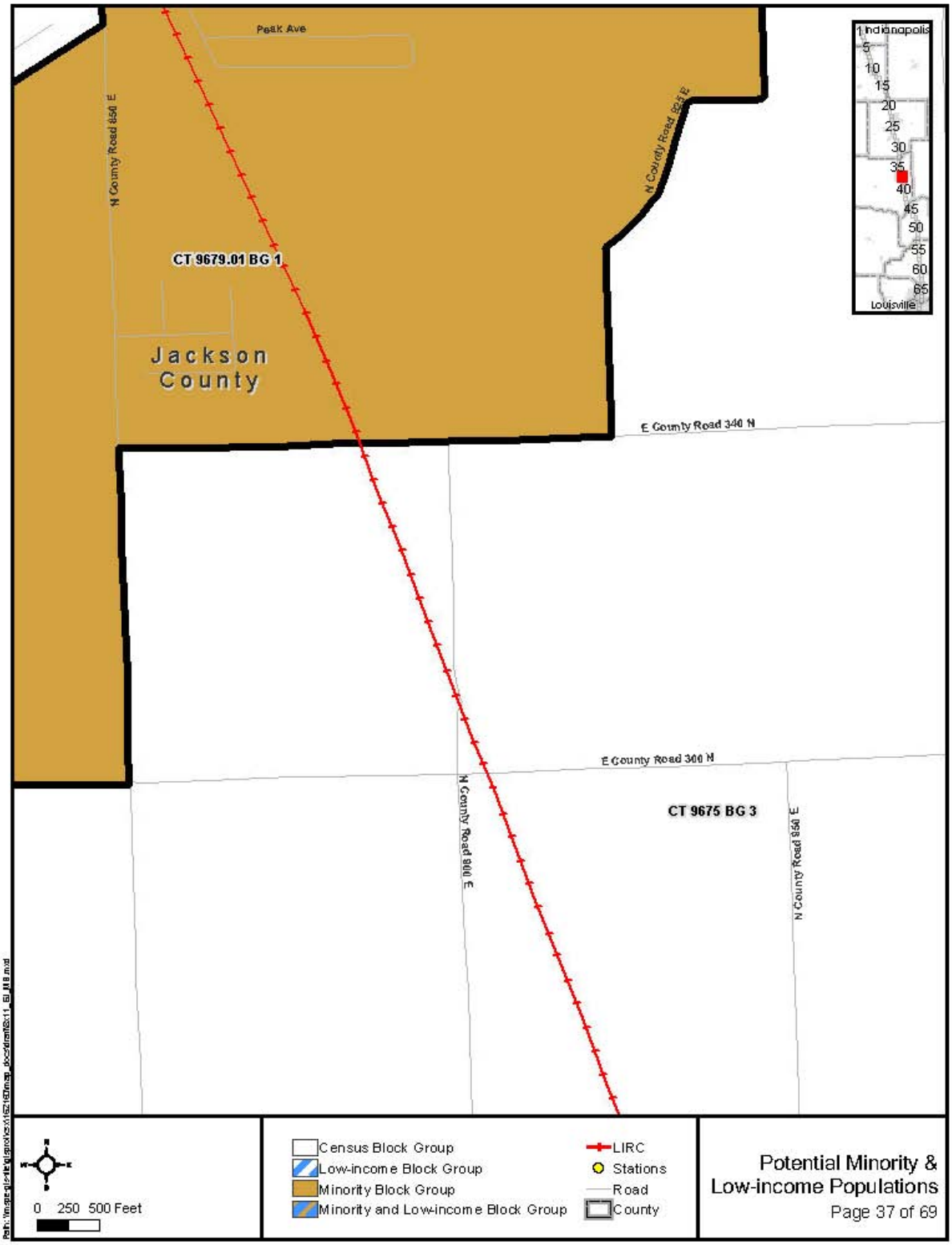
Peak Ave
N County Road 850 E
N County Road 925 E
CT 9679.01 BG 1
Jackson County
E County Road 340 N
E County Road 300 N
N County Road 800 E
CT 9675 BG 3
N County Road 950 E
Indianapolis
Louisville
0 250 500 Feet
Census Block Group
Low-income Block Group
Minority Block Group
Minority and Low-income Block Group
LIRC
Stations
Road
County
Potential Minority & Low-income Populations
Page 37 of 69

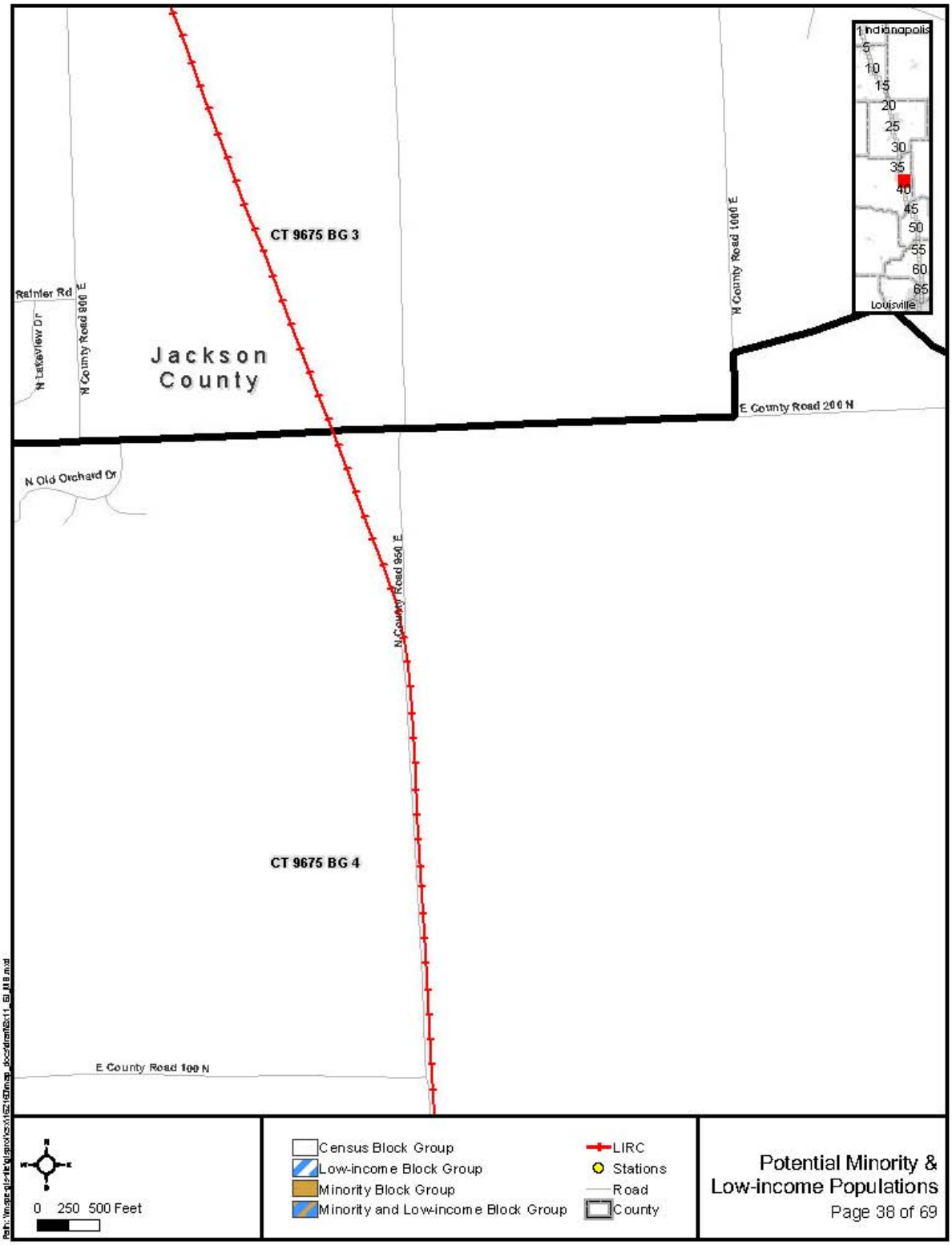
CT 9675 BG 3
CT 9675 BG 4
Jackson County
Rahmler Rd
N Lakeview Dr
N County Road 900 E
N County Road 1000 E
E County Road 200 N
N Old Orchard Dr
N County Road 950 E
E County Road 100 N
Indianapolis
Louisville
0 250 500 Feet
Census Block Group
Low-income Block Group
Minority Block Group
Minority and Low-income Block Group
LIRC
Stations
Road
County
Potential Minority & Low-income Populations
Page 38 of 69

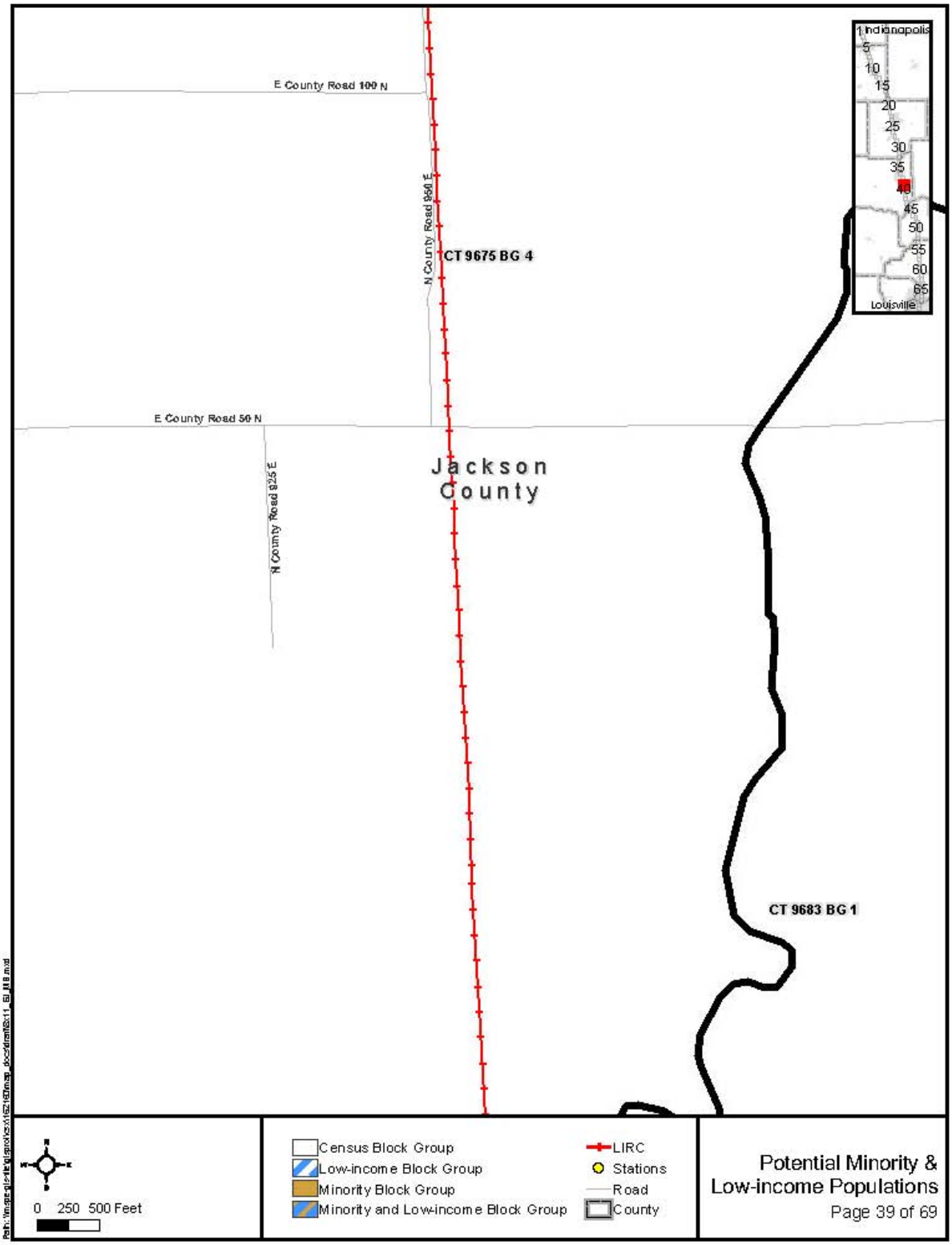
E County Road 100 N
N County Road 950 E
CT 9675 BG 4
E County Road 50 N
N County Road 925 E
Jackson County
CT 9683 BG 1
Indianapolis
Louisville
0 250 500 Feet
Census Block Group
Low-income Block Group
Minority Block Group
Minority and Low-income Block Group
LIRC
Stations
Road
County
Potential Minority & Low-income Populations
Page 39 of 69

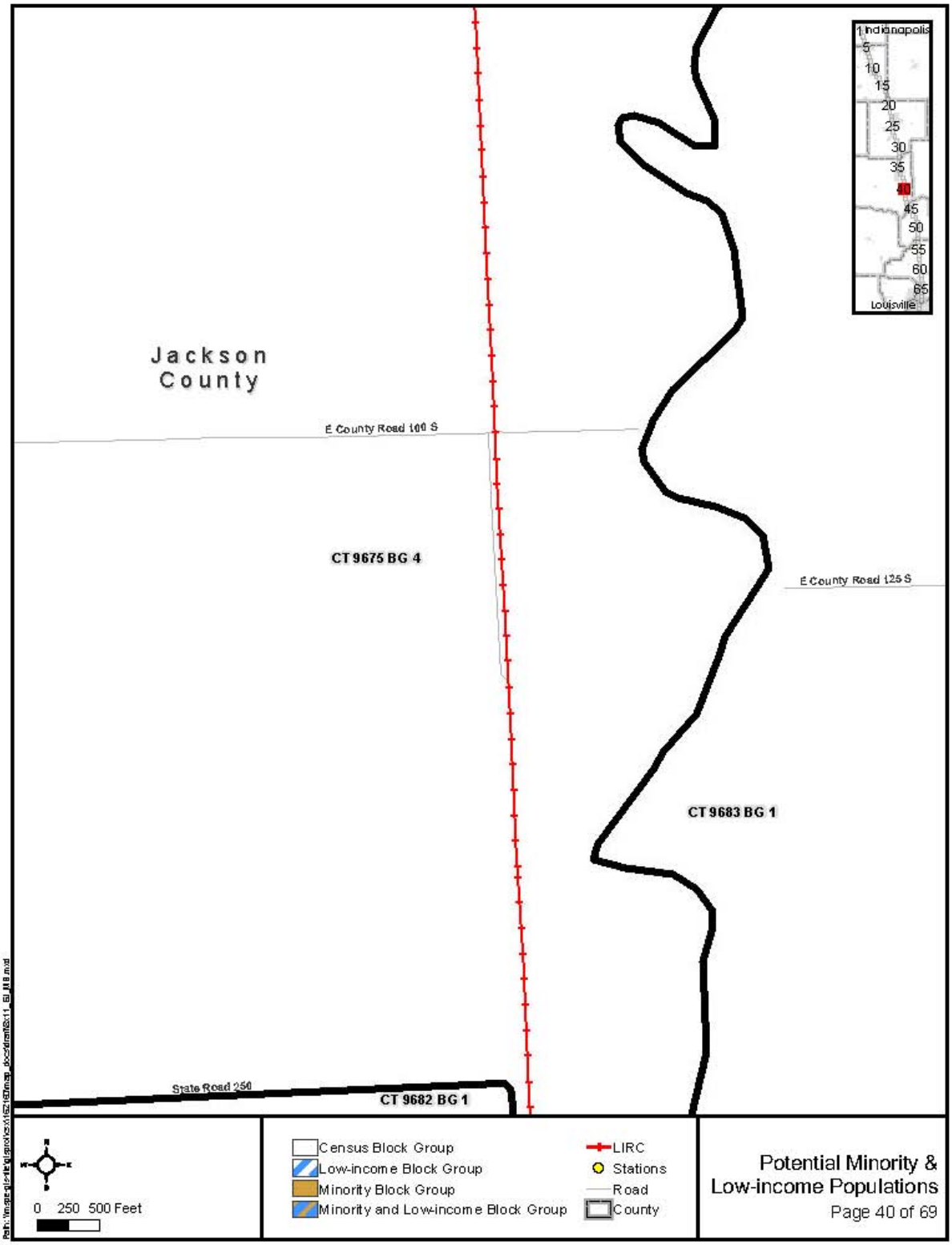
Jackson County
E County Road 100 S
CT 9675 BG 4
E County Road 125 S
CT 9683 BG 1
State Road 250
CT 9682 BG 1
Indianapolis
Louisville
0 250 500 Feet
Census Block Group
Low-income Block Group
Minority Block Group
Minority and Low-income Block Group
LIRC
Stations
Road
County
Potential Minority & Low-income Populations
Page 40 of 69

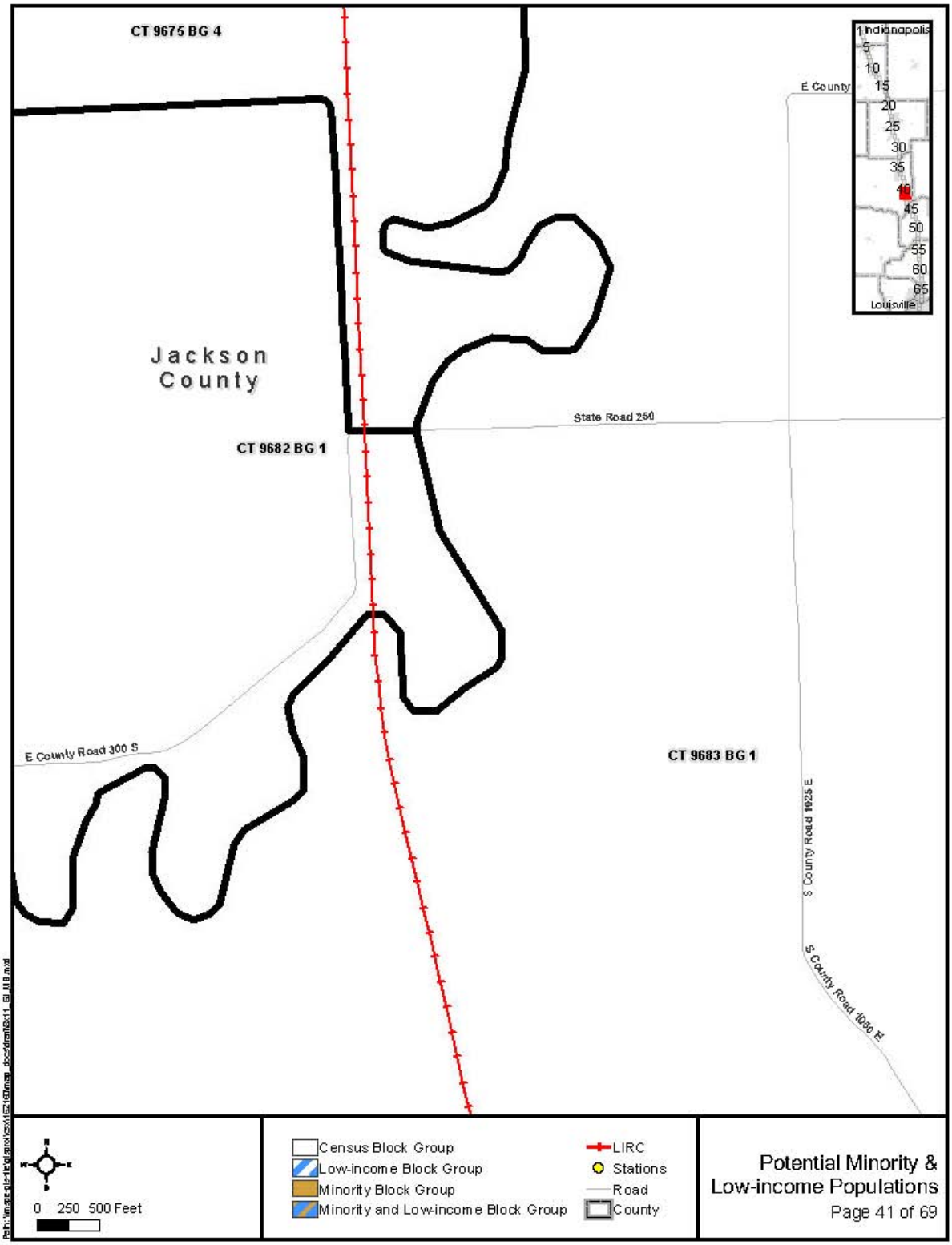
CT 9675 BG 4
Jackson County
CT 9682 BG 1
State Road 250
E County
E County Road 300 S
CT 9683 BG 1
S County Road 1025 E
S County Road 1050 E
Indianapolis
Louisville
0 250 500 Feet
Census Block Group
Low-income Block Group
Minority Block Group
Minority and Low-income Block Group
LIRC
Stations
Road
County
Potential Minority & Low-income Populations
Page 41 of 69

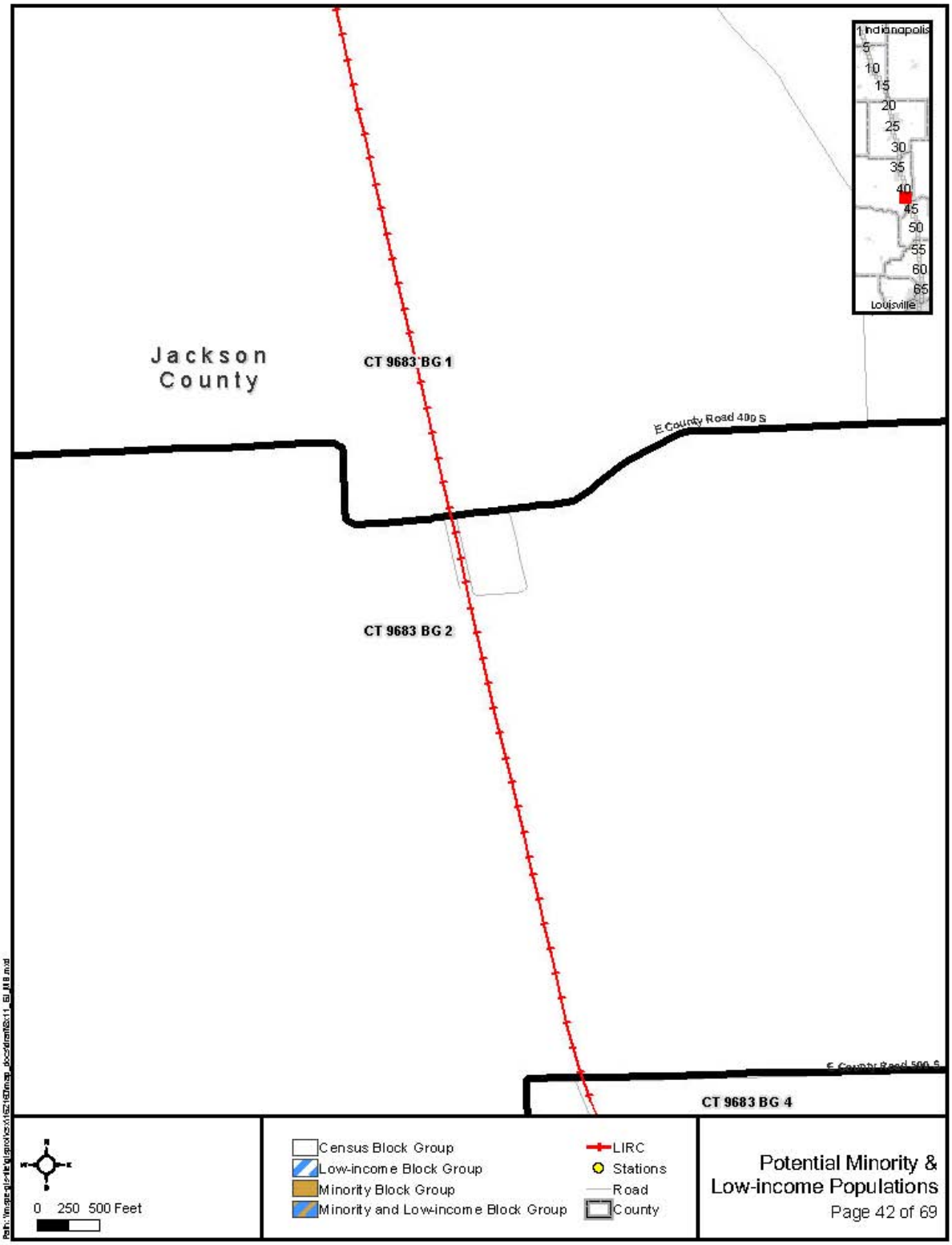
Indianapolis
Louisville
Jackson County
CT 9683 BG 1
E County Road 400 S
CT 9683 BG 2
E County Road 500 S
CT 9683 BG 4
0 250 500 Feet
Census Block Group
Low-income Block Group
Minority Block Group
Minority and Low-income Block Group
LIRC
Stations
Road
County
Potential Minority & Low-income Populations
Page 42 of 69

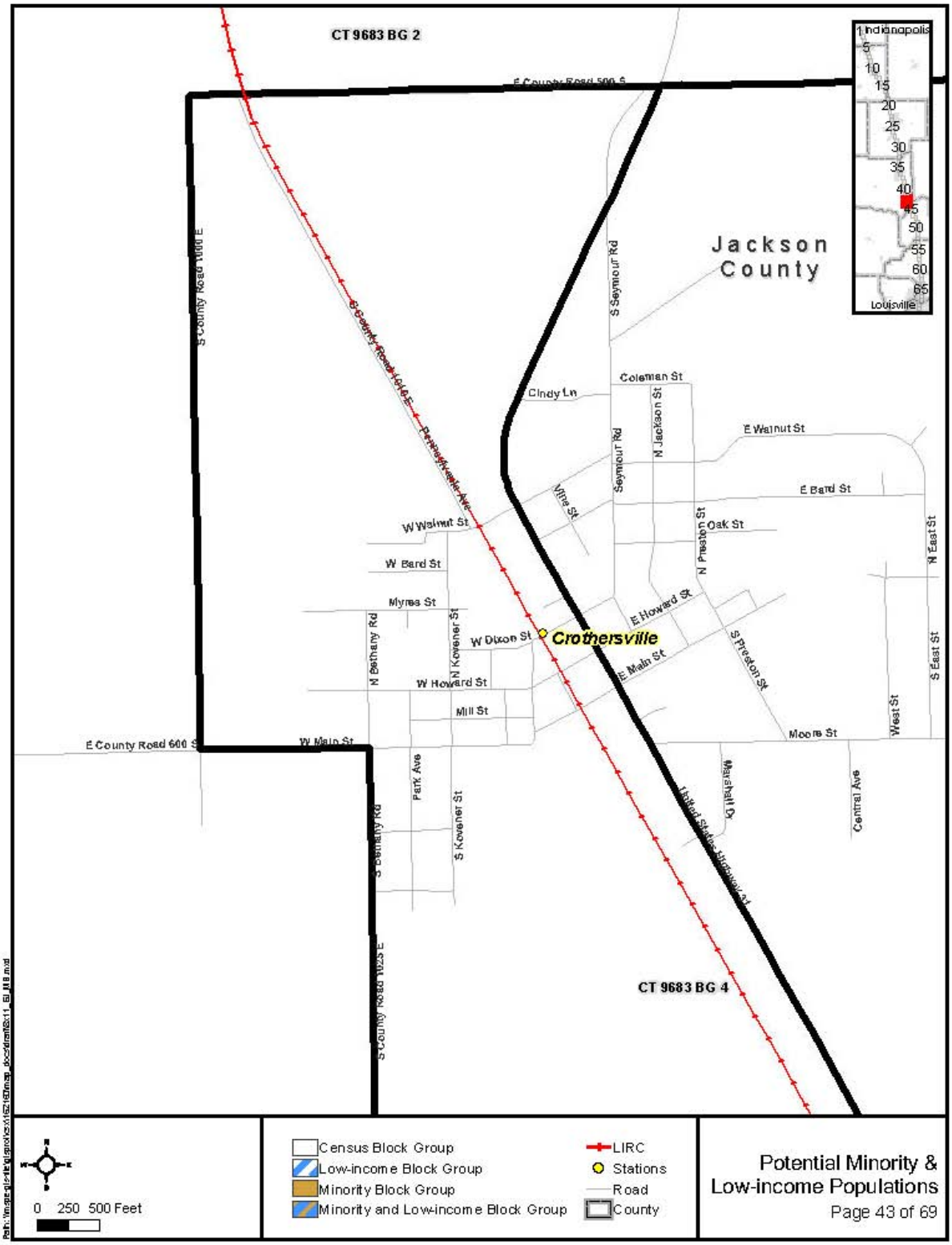
CT 9683 BG 2
CT 9683 BG 4
Jackson County
Crothersville
Indianapolis
Louisville
E County Road 500 S
S County Road 1000 E
S County Road 1025 E
Pennsylvania Ave
S Seymour Rd
Coleman St
Cindy Ln
N Jackson St
E Walnut St
E Bard St
Vine St
W Walnut St
W Bard St
N Preston St
Oak St
N East St
Myrea St
E Howard St
W Dixon St
N Bethany Rd
N Kovener St
E Main St
S Preston St
W Howard St
Mill St
West St
S East St
Moore St
E County Road 600 S
W Main St
Park Ave
S Bethany Rd
S Kovener St
Marshall Dr
Central Ave
United States Highway 31
0 250 500 Feet
Census Block Group
Low-income Block Group
Minority Block Group
Minority and Low-income Block Group
LIRC
Stations
Road
County
Potential Minority & Low-income Populations
Page 43 of 69

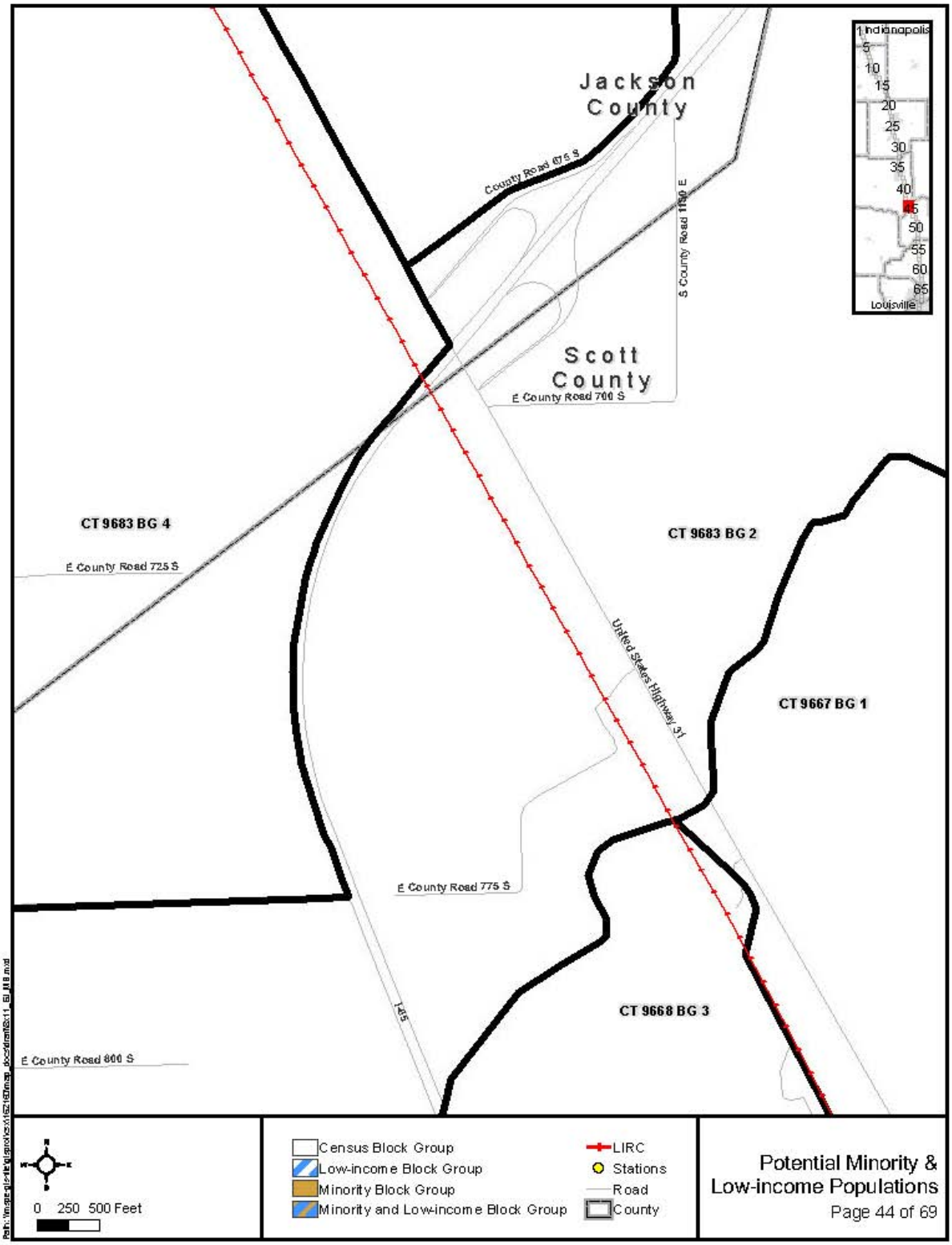
Jackson County
Scott County
County Road 675 S
S County Road 1150 E
E County Road 700 S
CT 9683 BG 4
E County Road 725 S
CT 9683 BG 2
United States Highway 31
CT 9667 BG 1
E County Road 775 S
I-65
CT 9668 BG 3
E County Road 800 S
Indianapolis
Louisville
0 250 500 Feet
Census Block Group
Low-income Block Group
Minority Block Group
Minority and Low-income Block Group
LIRC
Stations
Road
County
Potential Minority & Low-income Populations
Page 44 of 69

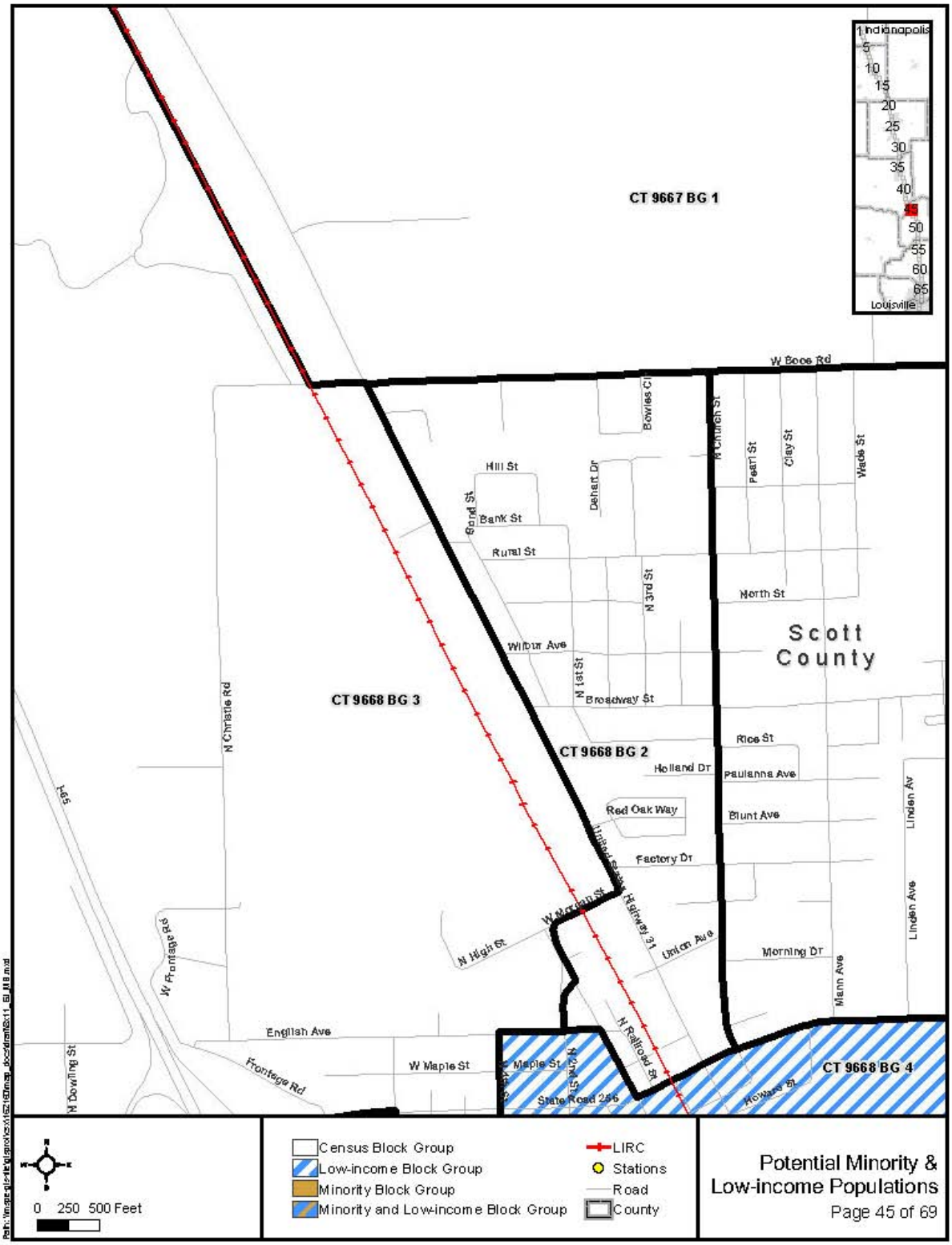
CT 9667 BG 1
CT 9668 BG 3
CT 9668 BG 2
CT 9668 BG 4
Scott County
Indianapolis
Louisville
W Boos Rd
Hill St
Bank St
Rural St
Wilbur Ave
Broadway St
Rice St
Holland Dr
Paulanna Ave
Red Oak Way
Blunt Ave
Factory Dr
Union Ave
Morning Dr
English Ave
W Maple St
Maple St
State Road 256
Howard St
N Christie Rd
N Dowling St
W Frontage Rd
Frontage Rd
I-65
N High St
N Railroad St
Mann Ave
Linden Ave
Wade St
Clay St
Pearl St
N 3rd St
N 1st St
Dehart Dr
Bond St
Bowles Cl
Census Block Group
Low-income Block Group
Minority Block Group
Minority and Low-income Block Group
LIRC
Stations
Road
County
0 250 500 Feet
Potential Minority & Low-income Populations
Page 45 of 69

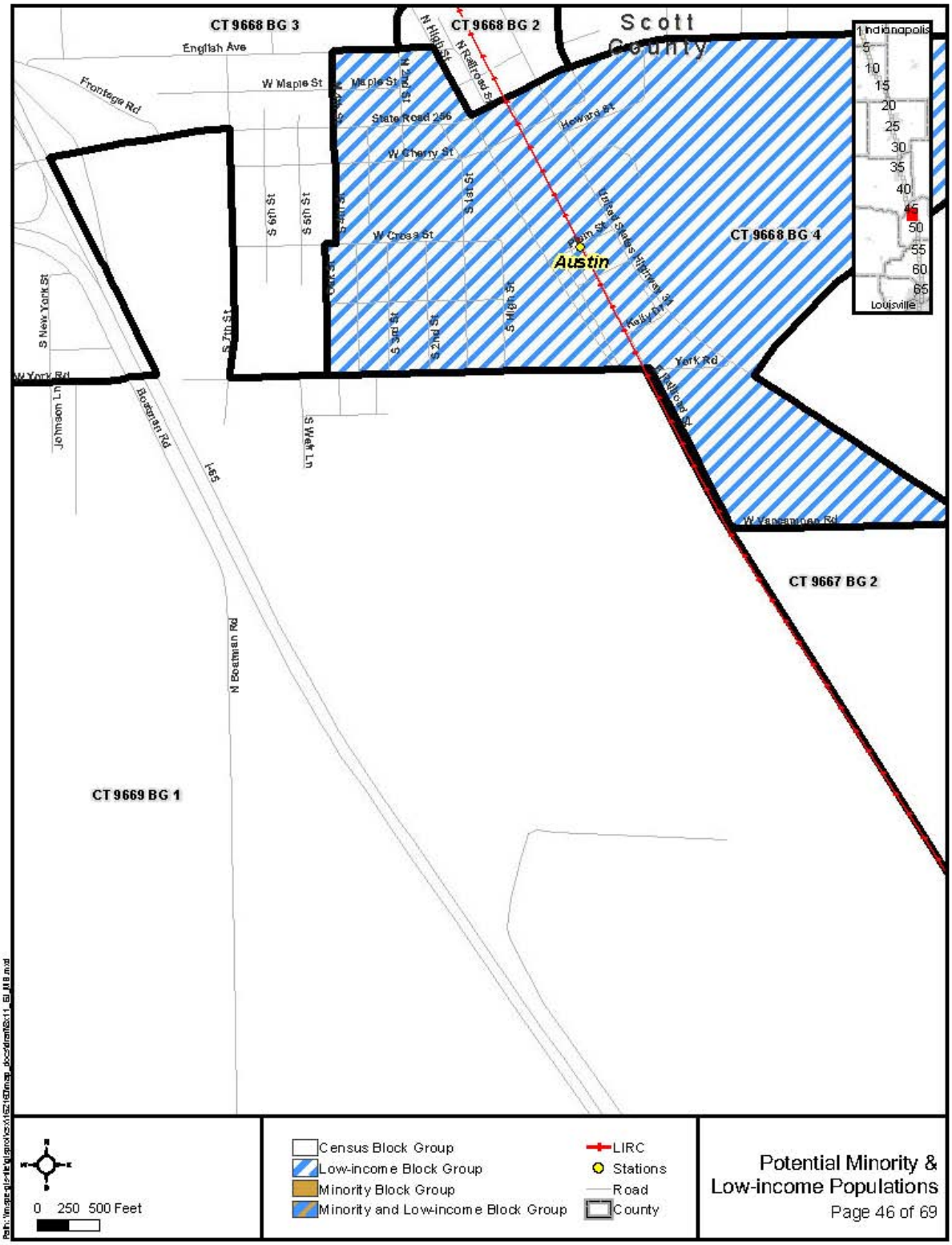
CT 9668 BG 3
CT 9668 BG 2
Scott County
CT 9668 BG 4
CT 9667 BG 2
CT 9669 BG 1
Austin
English Ave
Frontage Rd
W Maple St
Maple St
State Road 256
W Cherry St
W Cross St
Howard St
Main St
United States Highway 31
Kelly Dr
York Rd
W Vanemman Rd
N Hill St
N Railroad St
S 1st St
S 2nd St
S 3rd St
S 4th St
S 5th St
S 6th St
S 7th St
S New York St
W York Rd
Johnson Ln
Bostman Rd
N Bostman Rd
I-65
S Weik Ln
Indianapolis
Louisville
0 250 500 Feet
Census Block Group
Low-income Block Group
Minority Block Group
Minority and Low-income Block Group
LIRC
Stations
Road
County
Potential Minority & Low-income Populations
Page 46 of 69

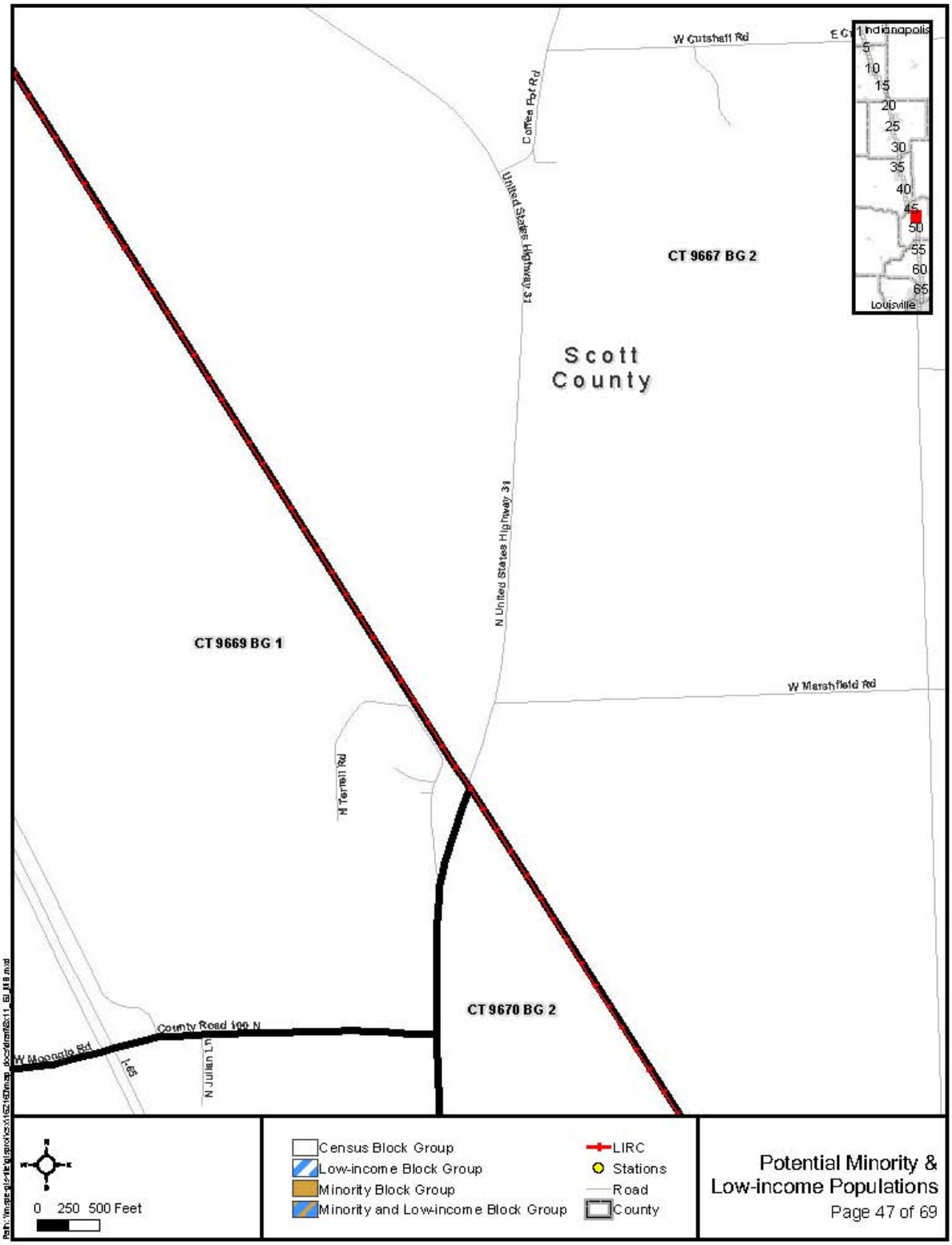
W Cutshall Rd
Coffee Pot Rd
United States Highway 31
CT 9667 BG 2
Scott County
N United States Highway 31
CT 9669 BG 1
W Marshfield Rd
N Terrell Rd
CT 9670 BG 2
County Road 100 N
W Moonglo Rd
I-65
N Jubilee Ln
Indianapolis
Louisville
0 250 500 Feet
Census Block Group
Low-income Block Group
Minority Block Group
Minority and Low-income Block Group
LIRC
Stations
Road
County
Potential Minority & Low-income Populations
Page 47 of 69

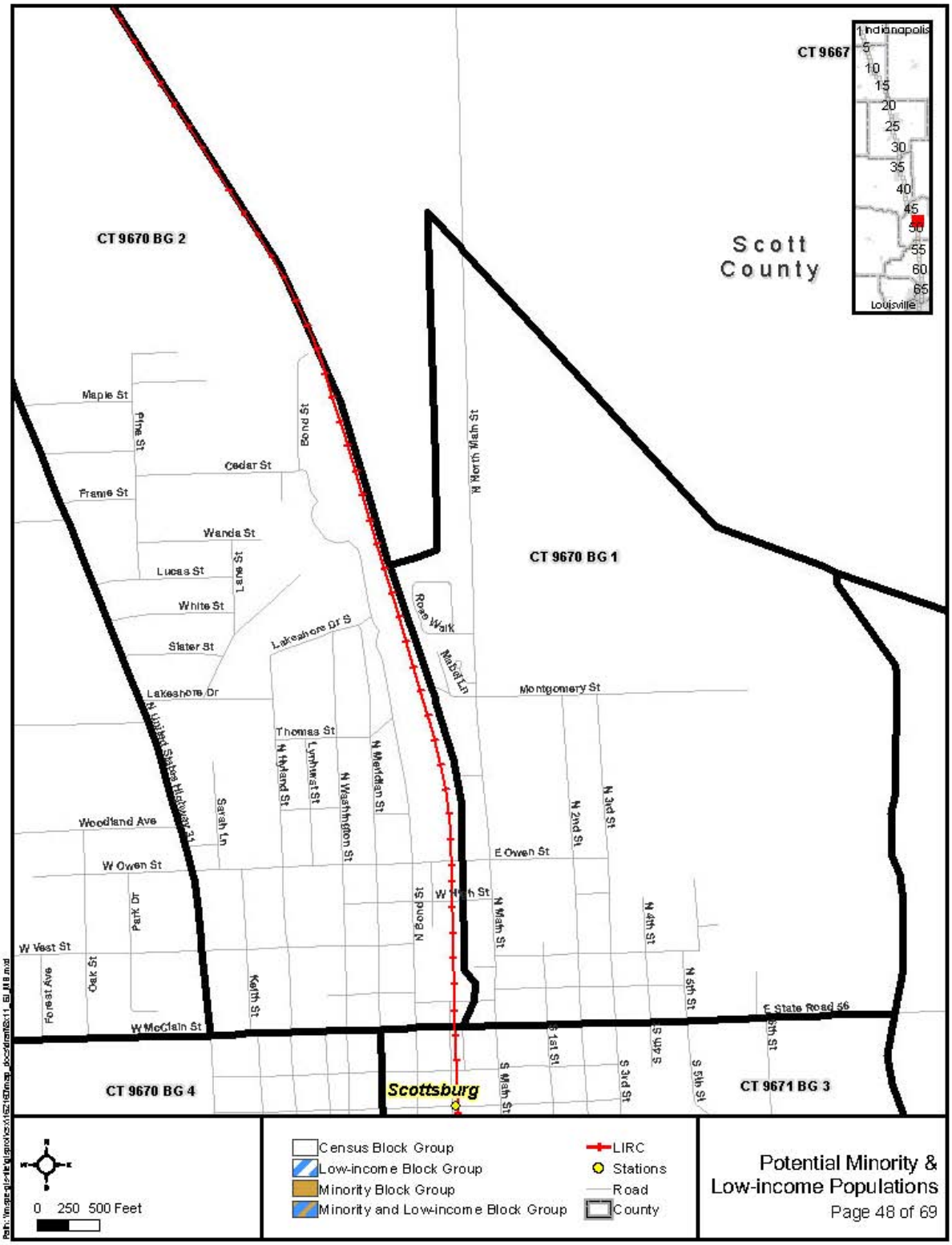
CT 9667
Indianapolis
Louisville
Scott County
CT 9670 BG 2
CT 9670 BG 1
CT 9670 BG 4
CT 9671 BG 3
Scottsburg
Maple St
Cedar St
Frame St
Wanda St
Lucas St
White St
Slater St
Lakeshore Dr
Lakeshore Dr S
Thomas St
Woodland Ave
W Owen St
E Owen St
W West St
W McClain St
E State Road 56
Montgomery St
N Main St
N Bond St
N Washington St
N Meridian St
N 2nd St
N 3rd St
N 4th St
N 5th St
S Main St
S 3rd St
S 5th St
Rose Walk
Market Ln
Sarah Ln
Keith St
Park Dr
Oak St
Forest Ave
Bond St
Lane St
Lynhurst St
N Hyland St
N United States Highway 31
0 250 500 Feet
Census Block Group
Low-income Block Group
Minority Block Group
Minority and Low-income Block Group
LIRC
Stations
Road
County
Potential Minority & Low-income Populations
Page 48 of 69

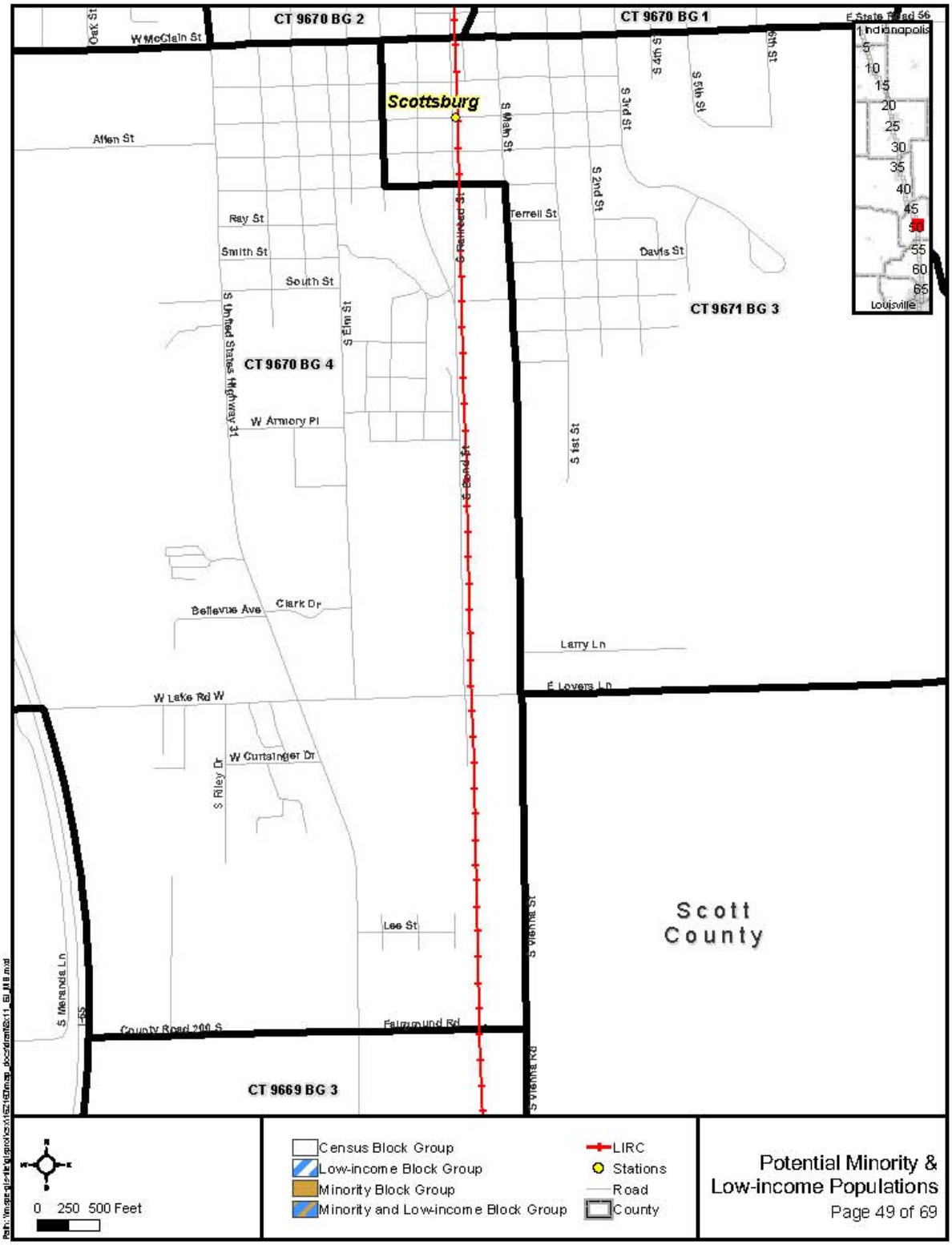
CT 9670 BG 2
CT 9670 BG 1
CT 9671 BG 3
CT 9670 BG 4
CT 9669 BG 3
Scottsburg
Scott County
W McClain St
Oak St
Allen St
Ray St
Smith St
South St
Terrell St
Davis St
S Main St
S 2nd St
S 3rd St
S 4th St
S 5th St
S 6th St
S Elm St
S United States Highway 31
W Armory Pl
S 1st St
Bellevue Ave
Clark Dr
Larry Ln
E Lovers Ln
W Lake Rd W
W Curtsinger Dr
S Riley Dr
Lee St
S Merandia Ln
County Road 200 S
Fairground Rd
S Vista St
E State Road 56
Indianapolis
Louisville
0 250 500 Feet
Census Block Group
Low-income Block Group
Minority Block Group
Minority and Low-income Block Group
LIRC
Stations
Road
County
Potential Minority & Low-income Populations
Page 49 of 69

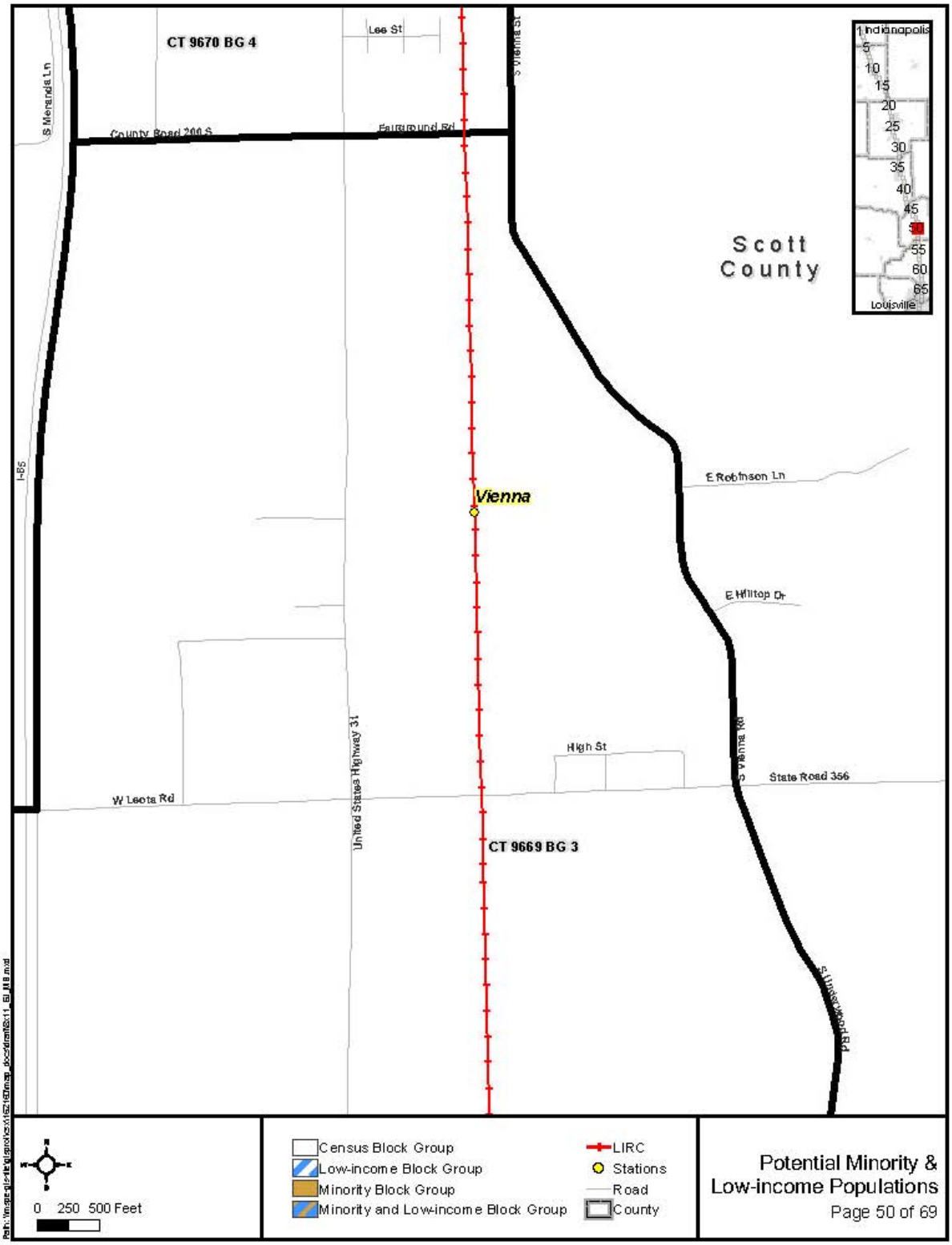
CT 9670 BG 4
Lee St
S Vienna St
S Menards Ln
County Road 200 S
Fairground Rd
Scott County
Indianapolis
Louisville
I-65
Vienna
E Robinson Ln
E Hilltop Dr
United States Highway 31
High St
S Vienna Rd
State Road 356
W Leota Rd
CT 9669 BG 3
S Lineswood Rd
0 250 500 Feet
Census Block Group
Low-income Block Group
Minority Block Group
Minority and Low-income Block Group
LIRC
Stations
Road
County
Potential Minority & Low-income Populations
Page 50 of 69

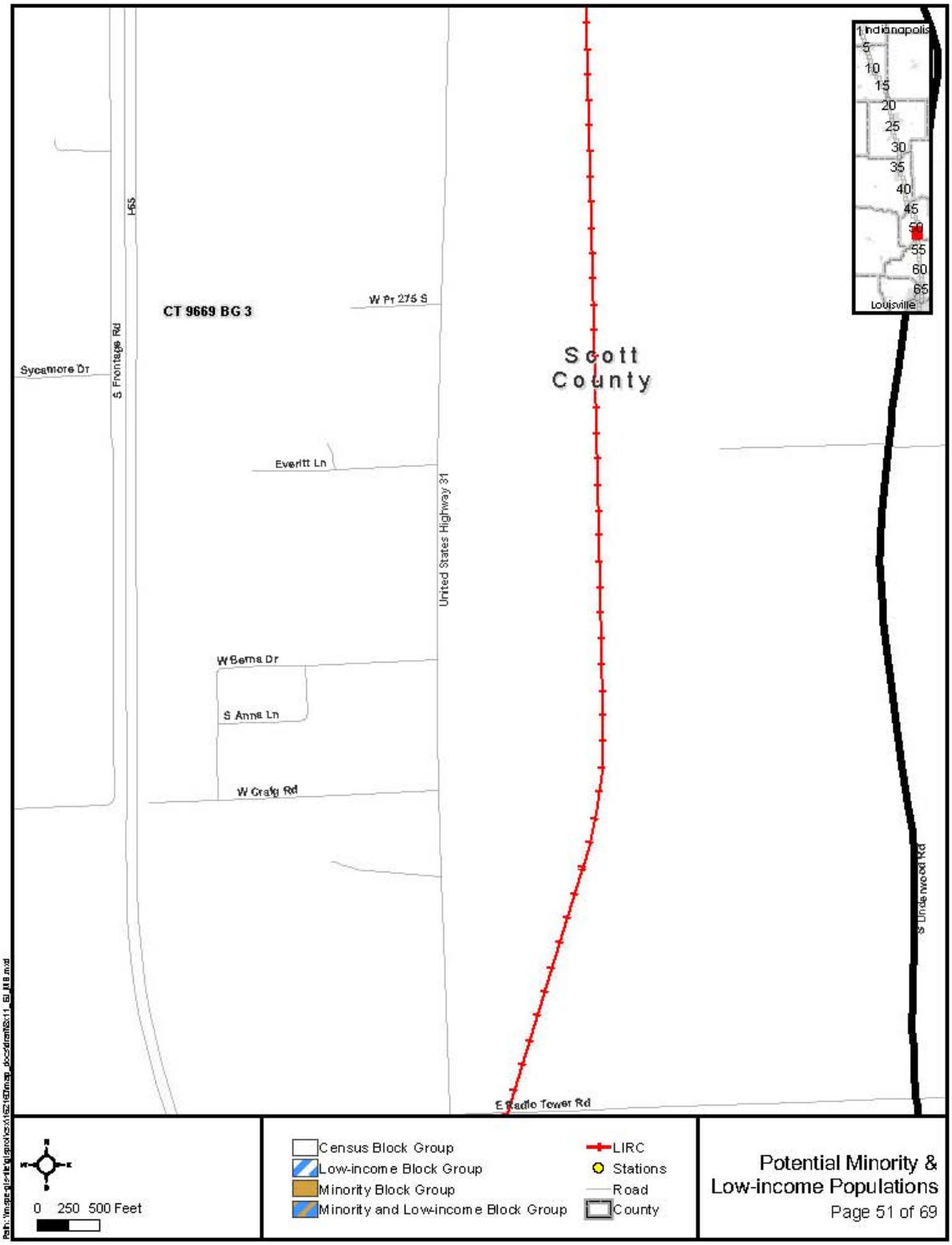
CT 9669 BG 3
Scott County
I-65
S Frontage Rd
Sycamore Dr
W Pr 275 S
Everitt Ln
United States Highway 31
W Berna Dr
S Anna Ln
W Craig Rd
E Radio Tower Rd
S Underwood Rd
Indianapolis
Louisville
0 250 500 Feet
Census Block Group
Low-income Block Group
Minority Block Group
Minority and Low-income Block Group
LIRC
Stations
Road
County
Potential Minority & Low-income Populations
Page 51 of 69

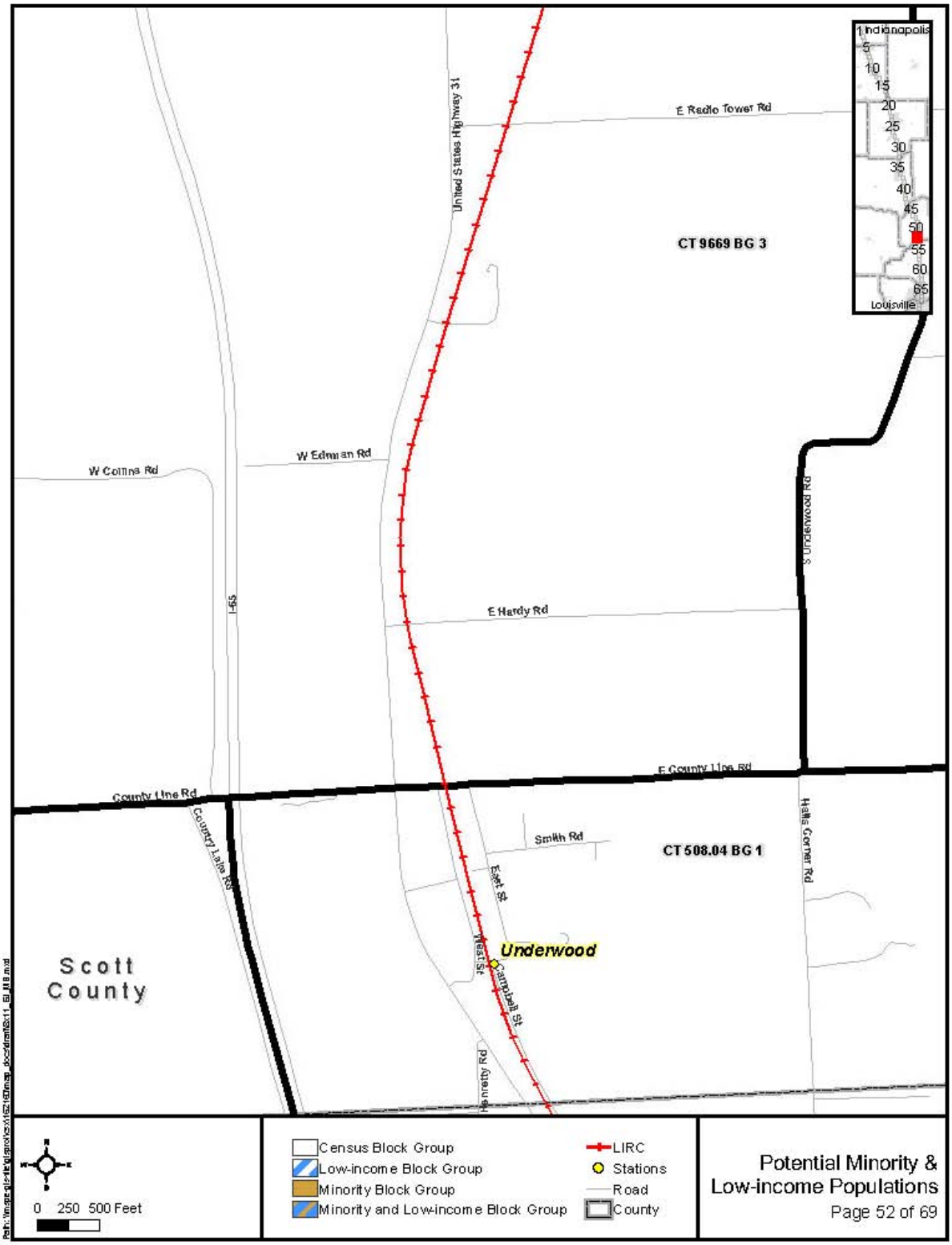
E Radio Tower Rd
United States Highway 31
CT 9669 BG 3
Indianapolis
Louisville
W Edman Rd
W Collins Rd
S Underwood Rd
I-65
E Hardy Rd
E County Line Rd
County Line Rd
County Line Rd
Smith Rd
CT 508.04 BG 1
Hells Corner Rd
East St
West St
Underwood
Campbell St
Henretty Rd
Scott County
0 250 500 Feet
Census Block Group
Low-income Block Group
Minority Block Group
Minority and Low-income Block Group
LIRC
Stations
Road
County
Potential Minority & Low-income Populations
Page 52 of 69

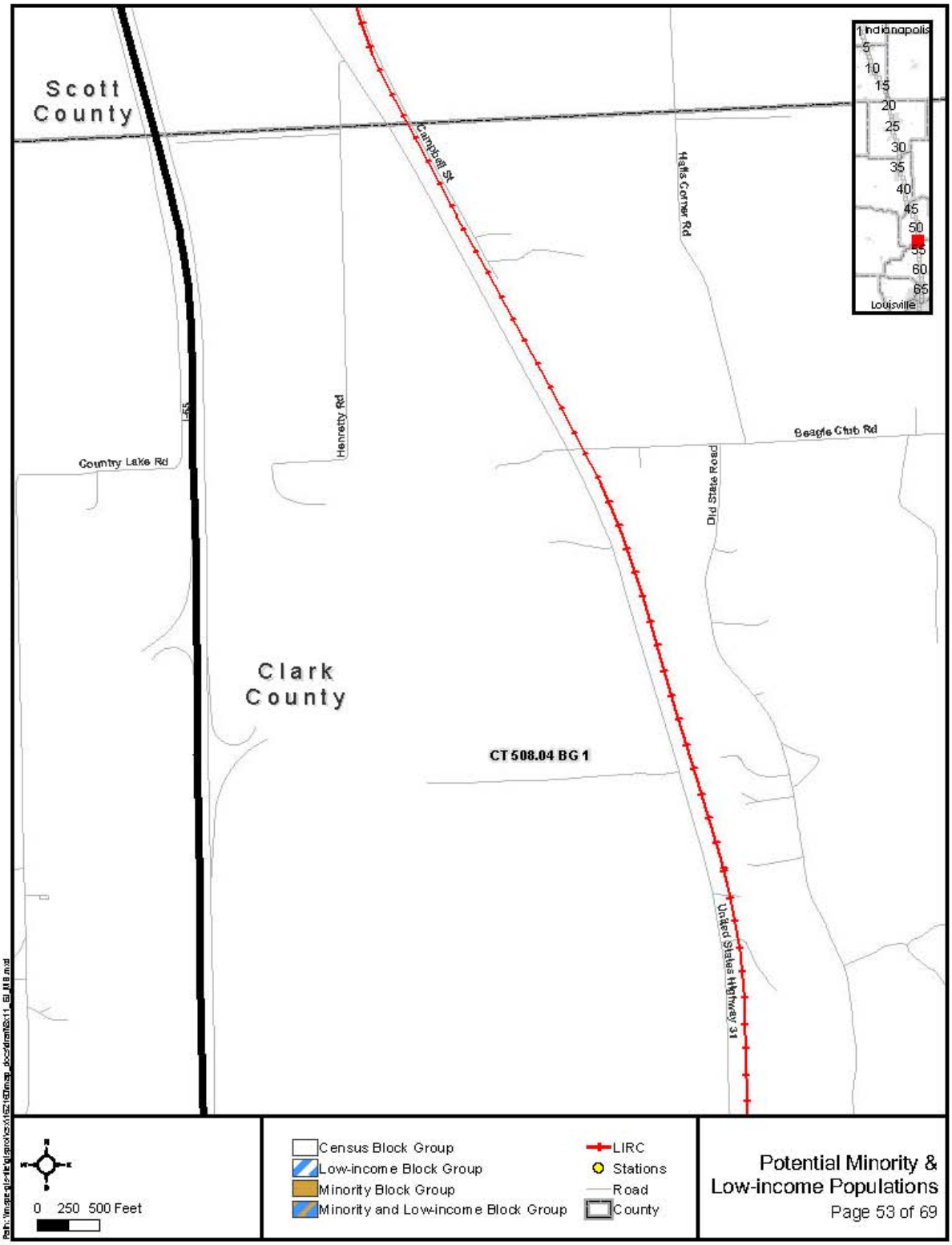
Scott County
Clark County
Campbell St
Halls Corner Rd
Hennetty Rd
Country Lake Rd
Beagle Club Rd
Old State Road
United States Highway 31
CT 508.04 BG 1
Indianapolis
Louisville
0 250 500 Feet
Census Block Group
Low-income Block Group
Minority Block Group
Minority and Low-income Block Group
LIRC
Stations
Road
County
Potential Minority & Low-income Populations
Page 53 of 69

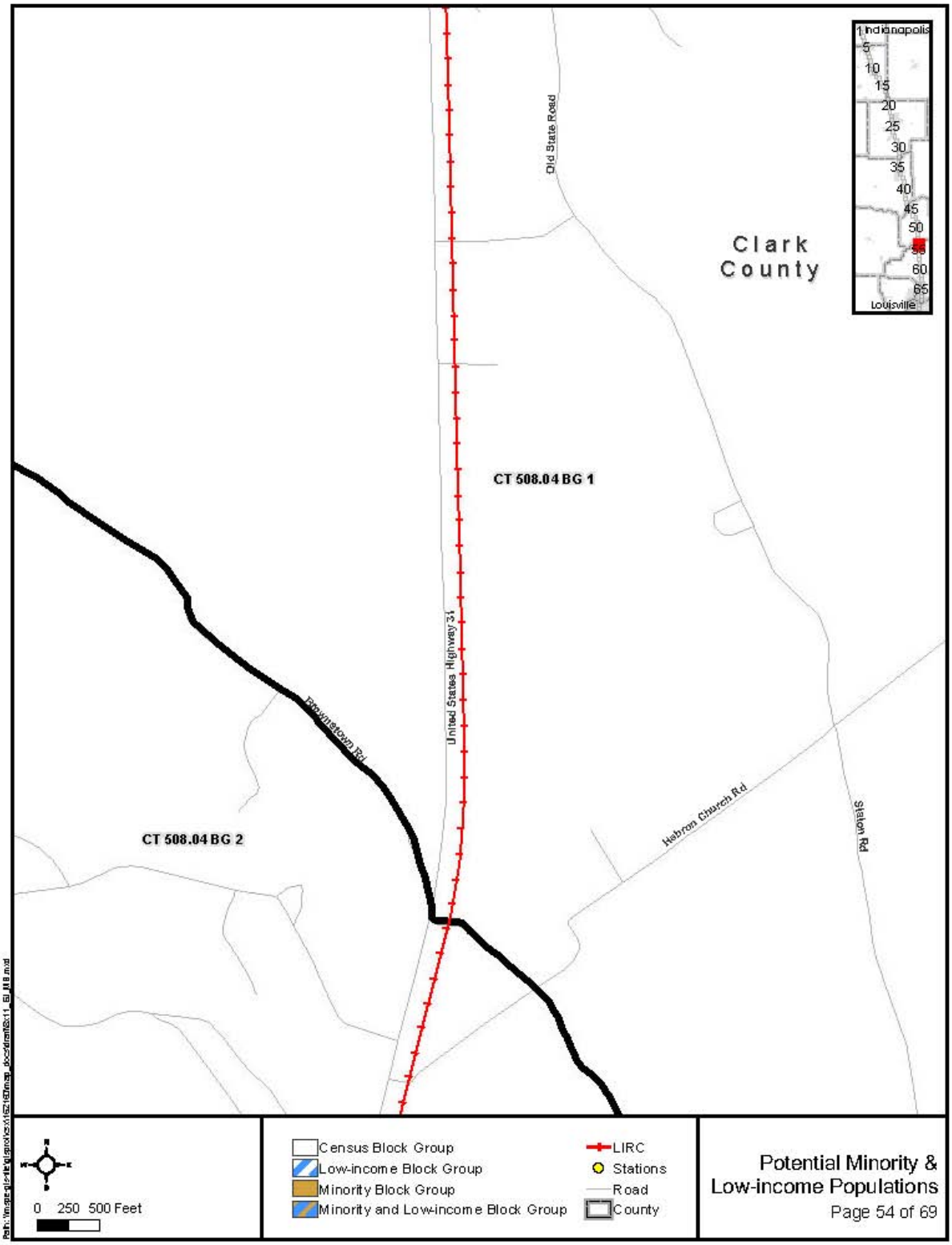
Clark County
CT 508.04 BG 1
CT 508.04 BG 2
Old State Road
United States Highway 31
Brownstown Rd
Hebron Church Rd
Staton Rd
Indianapolis
Louisville
0 250 500 Feet
Census Block Group
Low-income Block Group
Minority Block Group
Minority and Low-income Block Group
LIRC
Stations
Road
County
Potential Minority & Low-income Populations
Page 54 of 69

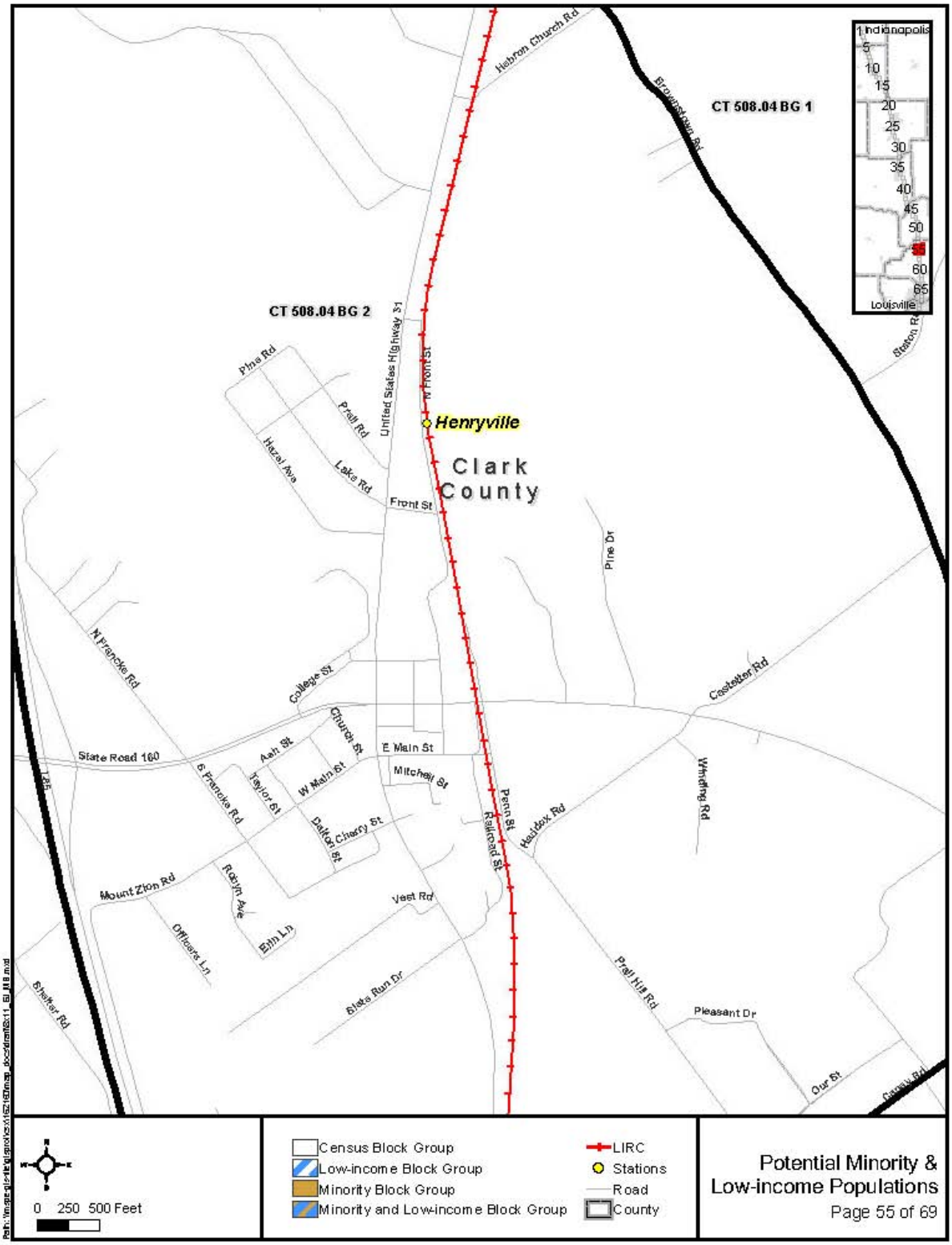
CT 508.04 BG 1
CT 508.04 BG 2
Henryville
Clark County
Hebron Church Rd
Brownstown Rd
Indianapolis
Louisville
Pine Rd
Prall Rd
Hazel Ave
Lake Rd
Front St
N Front St
United States Highway 31
Pine Dr
N Francke Rd
College St
Church St
Ash St
E Main St
State Road 160
S Francke Rd
Taylor St
W Main St
Mitchell St
Dalton St
Cherry St
Penn St
Railroad St
Heidox Rd
Castetter Rd
Whiting Rd
Mount Zion Rd
Robin Ave
Erin Ln
Officers Ln
Vest Rd
State Run Dr
Shelter Rd
Prall Hill Rd
Pleasant Dr
Our St
Staton Rd
Canal Rd
0 250 500 Feet
Census Block Group
Low-income Block Group
Minority Block Group
Minority and Low-income Block Group
LIRC
Stations
Road
County
Potential Minority & Low-income Populations
Page 55 of 69

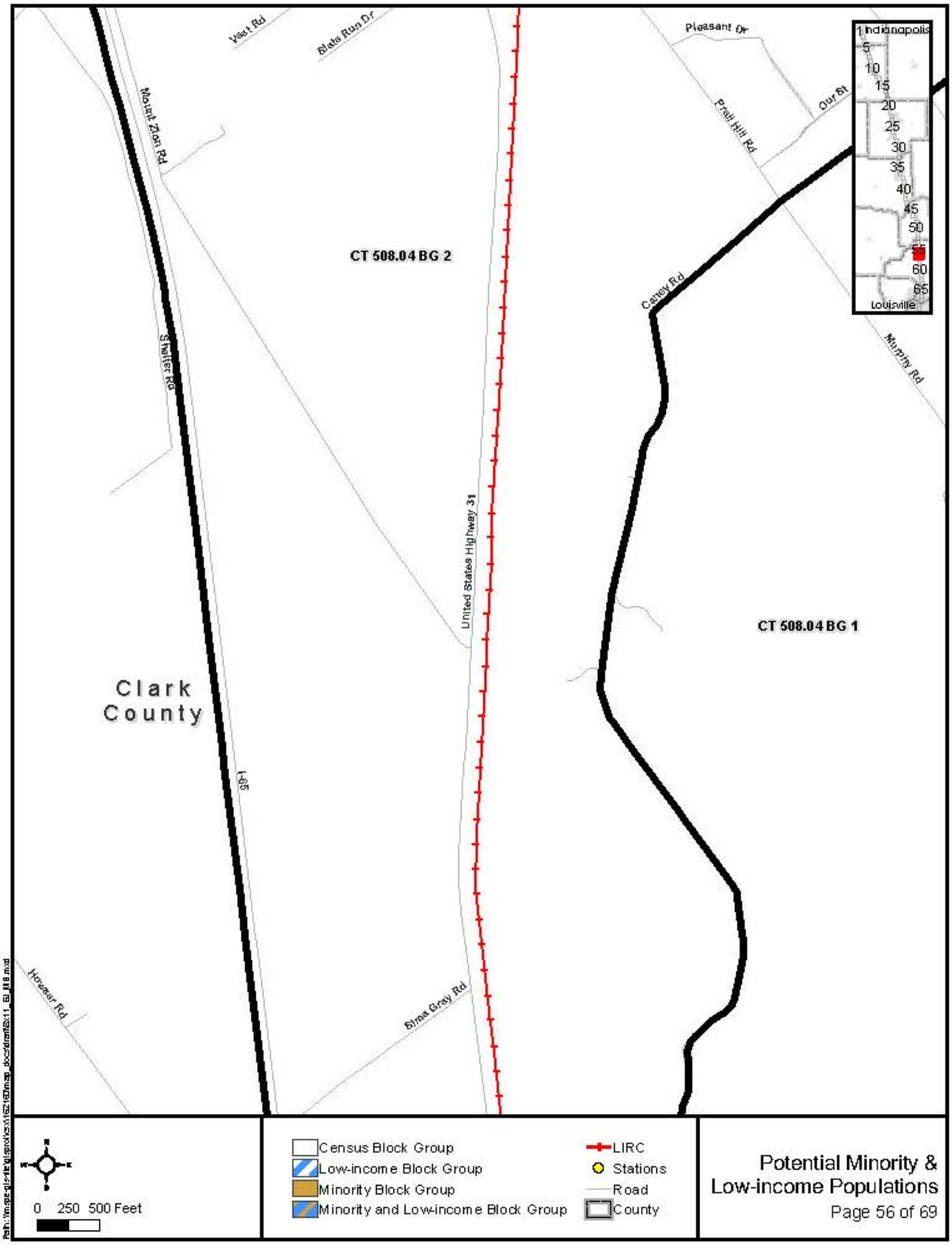
Vaet Rd
Slate Run Dr
Pleasant Dr
Mount Zion Rd
Prall Hill Rd
Our St
CT 508.04 BG 2
Shelter Rd
Carey Rd
Murphy Rd
United States Highway 31
CT 508.04 BG 1
Clark County
I-65
Howard Rd
Stone Gray Rd
Indianapolis
Louisville
0 250 500 Feet
Census Block Group
Low-income Block Group
Minority Block Group
Minority and Low-income Block Group
LIRC
Stations
Road
County
Potential Minority & Low-income Populations
Page 56 of 69

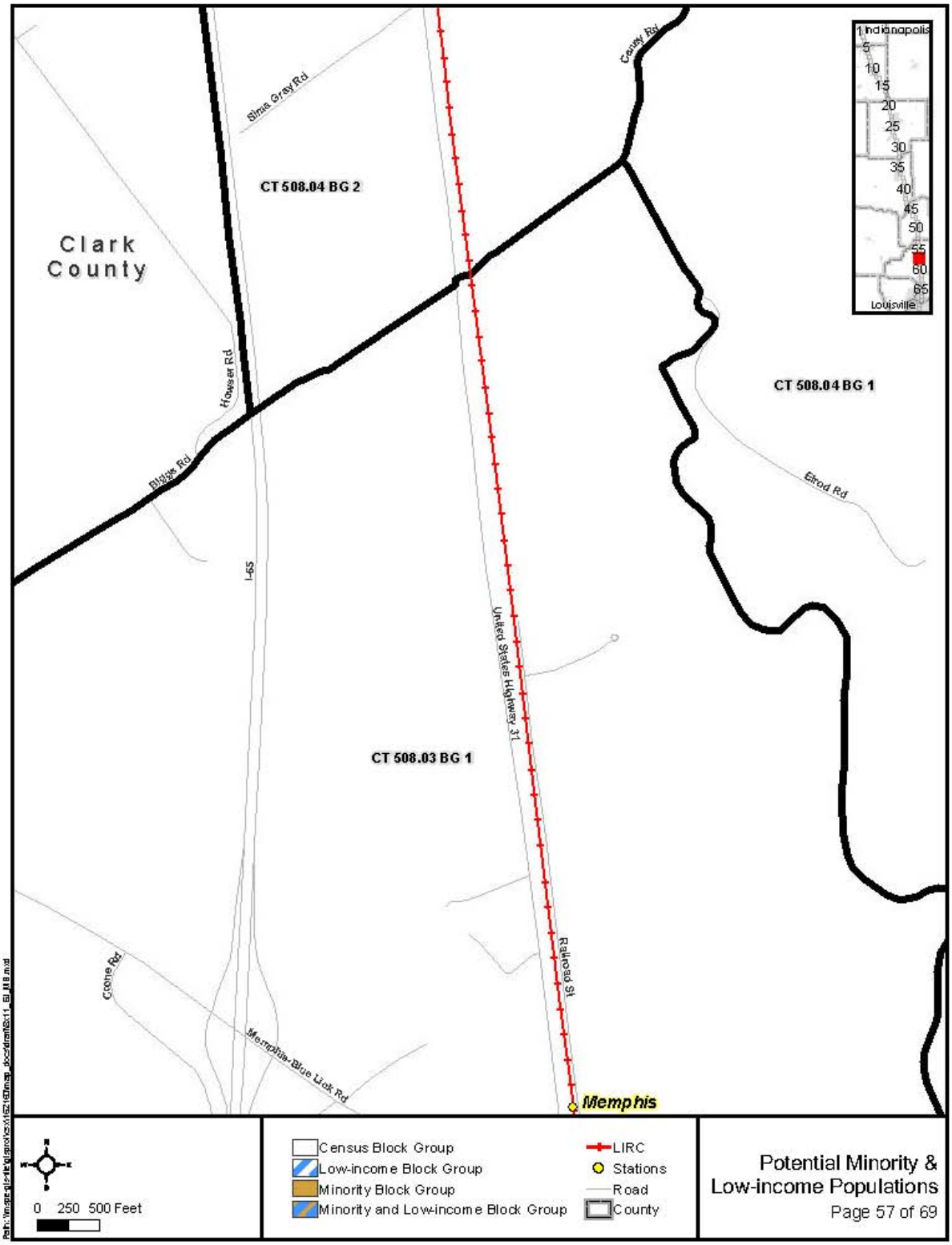
Clark County
CT 508.04 BG 2
CT 508.04 BG 1
CT 508.03 BG 1
Bima Gray Rd
Cassy Rd
Howser Rd
Biggs Rd
I-65
United States Highway 31
Elrod Rd
Crome Rd
Memphis-Blue Lick Rd
Railroad St
Memphis
Indianapolis
Louisville
0 250 500 Feet
Census Block Group
Low-income Block Group
Minority Block Group
Minority and Low-income Block Group
LIRC
Stations
Road
County
Potential Minority & Low-income Populations
Page 57 of 69

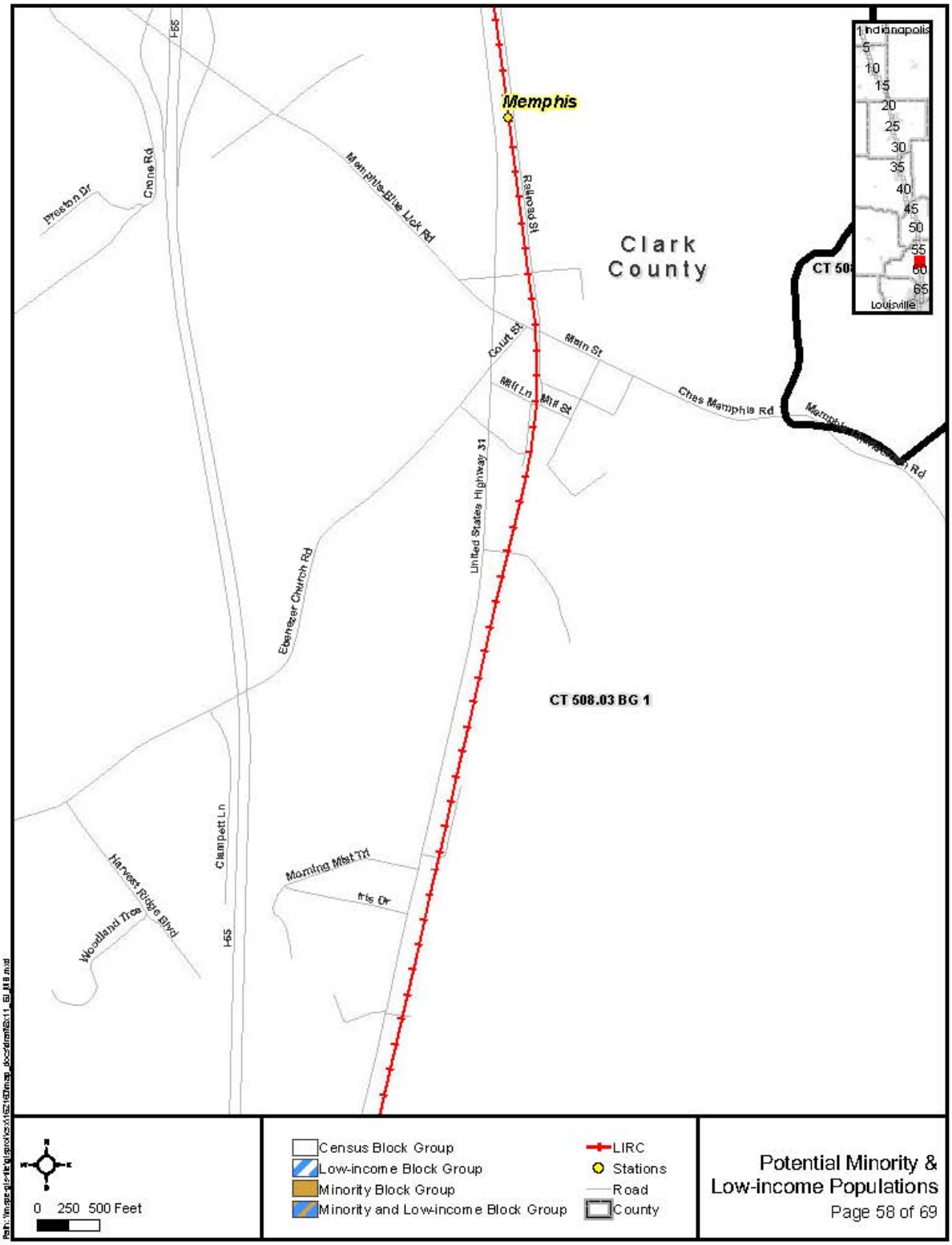
Memphis
Clark County
CT 508.03 BG 1
Railroad St
Memphis-Blue Lick Rd
Main St
Court St
Mill Ln
Mill St
Ches Memphis Rd
United States Highway 31
Ebenezer Church Rd
Clampett Ln
Morning Mist Trl
Iris Dr
Harvest Ridge Blvd
Woodland Tree
Preston Dr
Crone Rd
I-65
Indianapolis
Louisville
0 250 500 Feet
Census Block Group
Low-income Block Group
Minority Block Group
Minority and Low-income Block Group
LIRC
Stations
Road
County
Potential Minority & Low-income Populations
Page 58 of 69

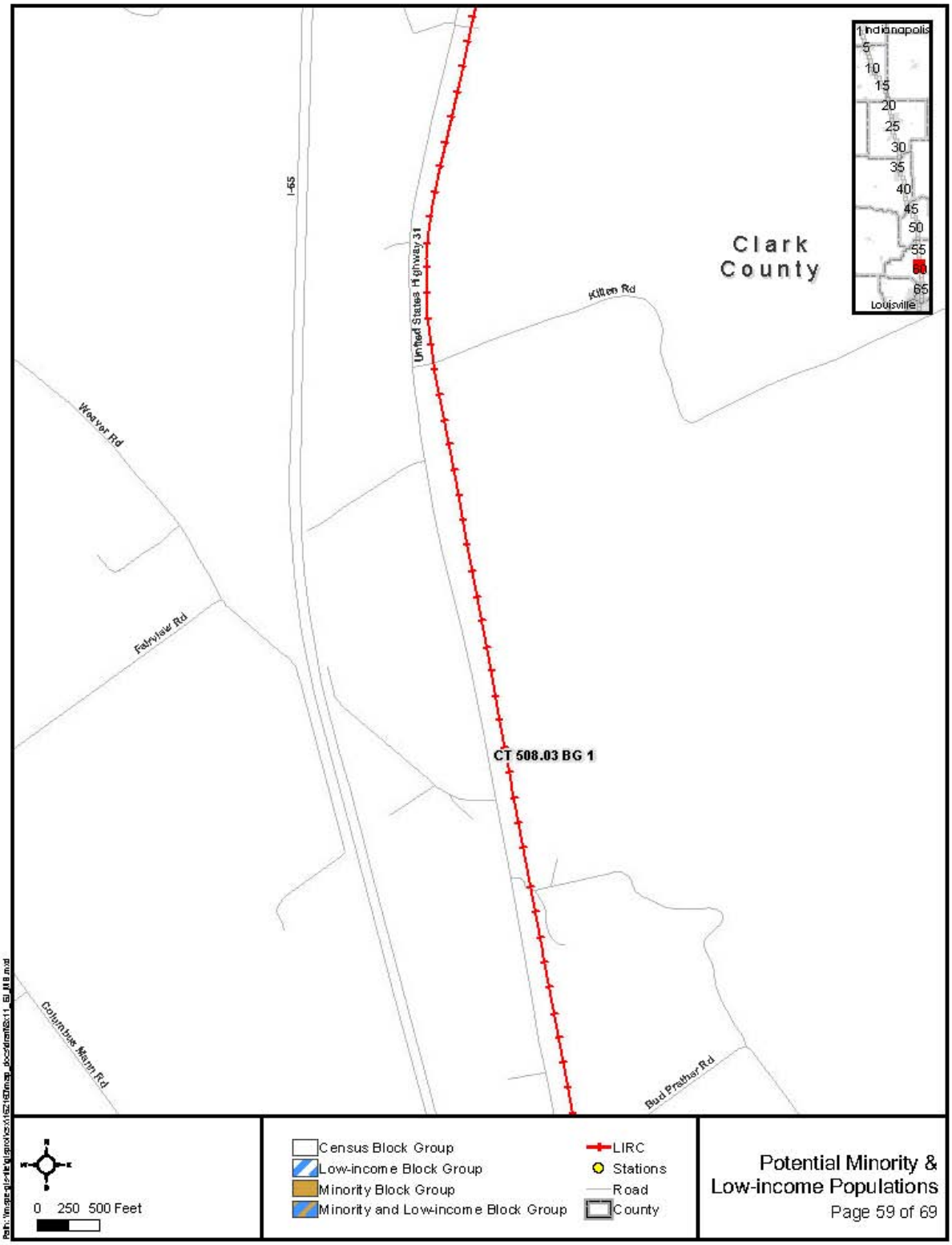
Clark County
I-65
United States Highway 31
Killen Rd
Weaver Rd
Fairview Rd
Columbus Mann Rd
Bud Prather Rd
CT 508.03 BG 1
Indianapolis
Louisville
0 250 500 Feet
Census Block Group
Low-income Block Group
Minority Block Group
Minority and Low-income Block Group
LIRC
Stations
Road
County
Potential Minority & Low-income Populations
Page 59 of 69

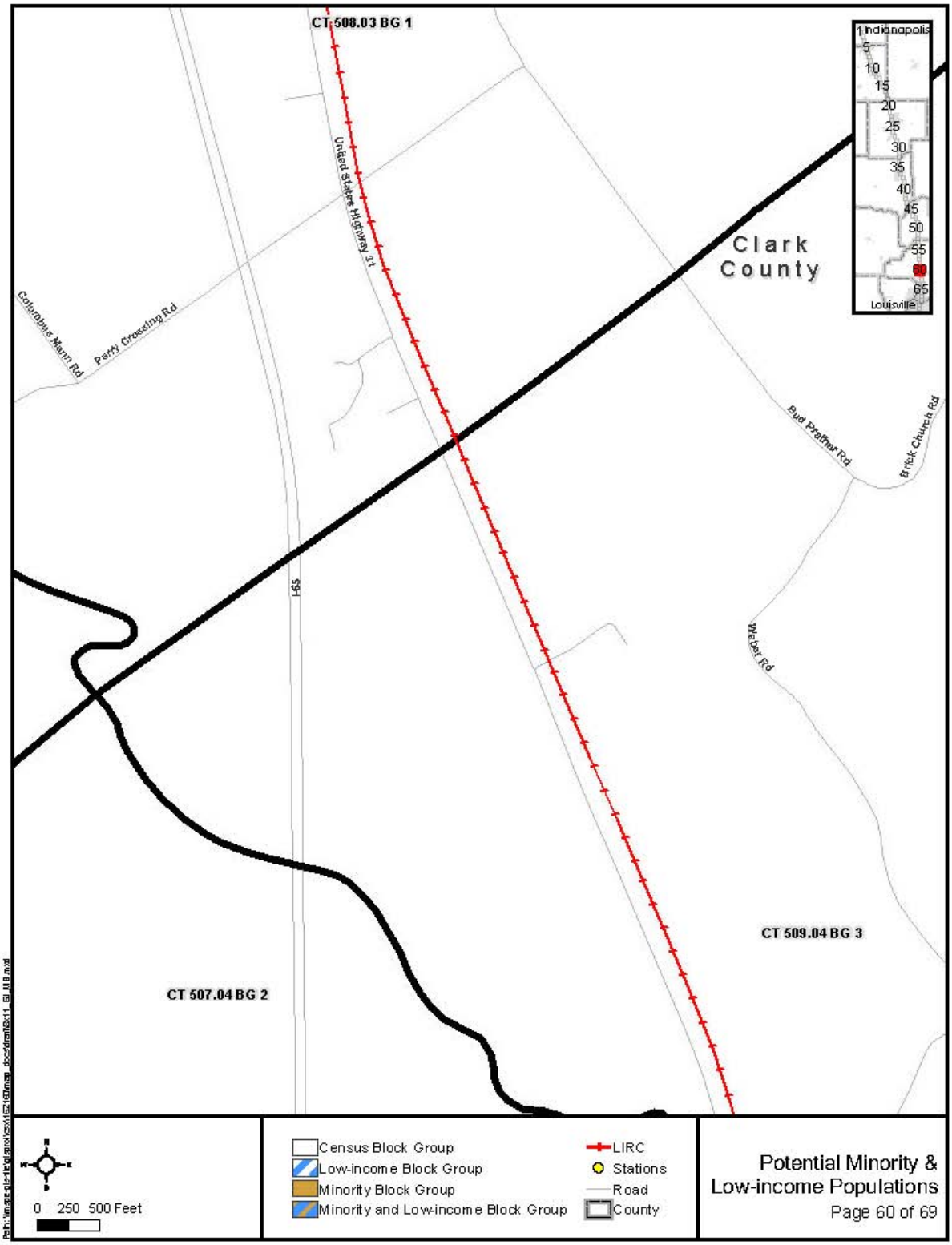
CT 508.03 BG 1
Clark County
Indianapolis
Louisville
United States Highway 31
Columbus Mann Rd
Party Crossing Rd
Bud Prather Rd
Brick Church Rd
I-65
Weber Rd
CT 509.04 BG 3
CT 507.04 BG 2
0 250 500 Feet
Census Block Group
Low-income Block Group
Minority Block Group
Minority and Low-income Block Group
LIRC
Stations
Road
County
Potential Minority & Low-income Populations
Page 60 of 69

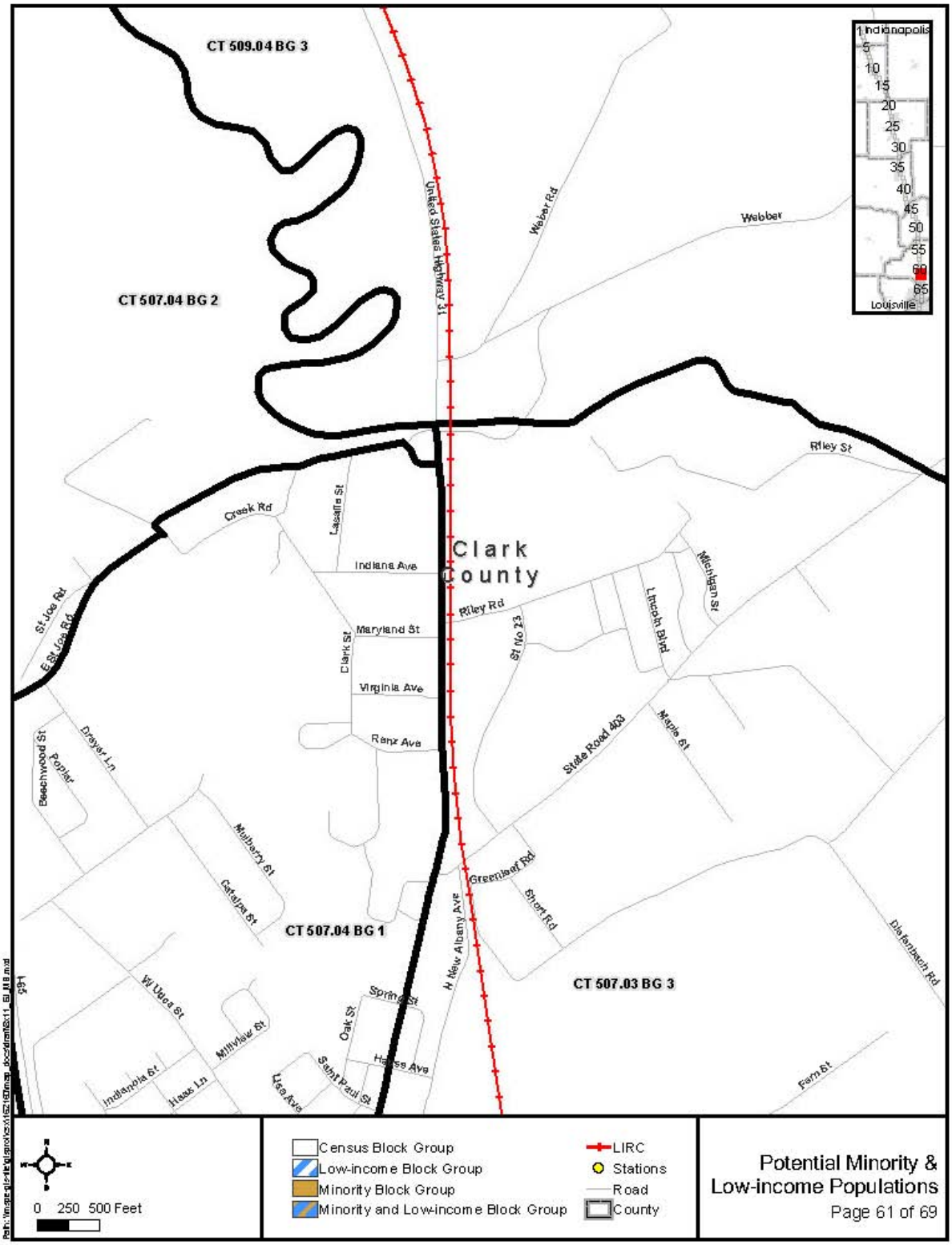
CT 509.04 BG 3
CT 507.04 BG 2
CT 507.04 BG 1
CT 507.03 BG 3
Clark County
United States Highway 31
Webber Rd
Webber
Riley St
Creek Rd
Lasalle St
Indiana Ave
Riley Rd
Maryland St
Clark St
Virginia Ave
Ranz Ave
St Rte 23
Lincoln Blvd
Michigan St
St Joe Rd
E St Joe Rd
Dreyer Ln
Beechwood St
Poplar
Mulberry St
Catalpa St
State Road 403
Maple St
Greenleaf Rd
Short Rd
N New Albany Ave
Diefenbach Rd
W Utica St
Sprint St
Oak St
Millylaw St
Indianola St
Haas Ln
Lisa Ave
Saint Paul St
Haass Ave
Farm St
Indianapolis
Louisville
0 250 500 Feet
Census Block Group
Low-income Block Group
Minority Block Group
Minority and Low-income Block Group
LIRC
Stations
Road
County
Potential Minority & Low-income Populations
Page 61 of 69

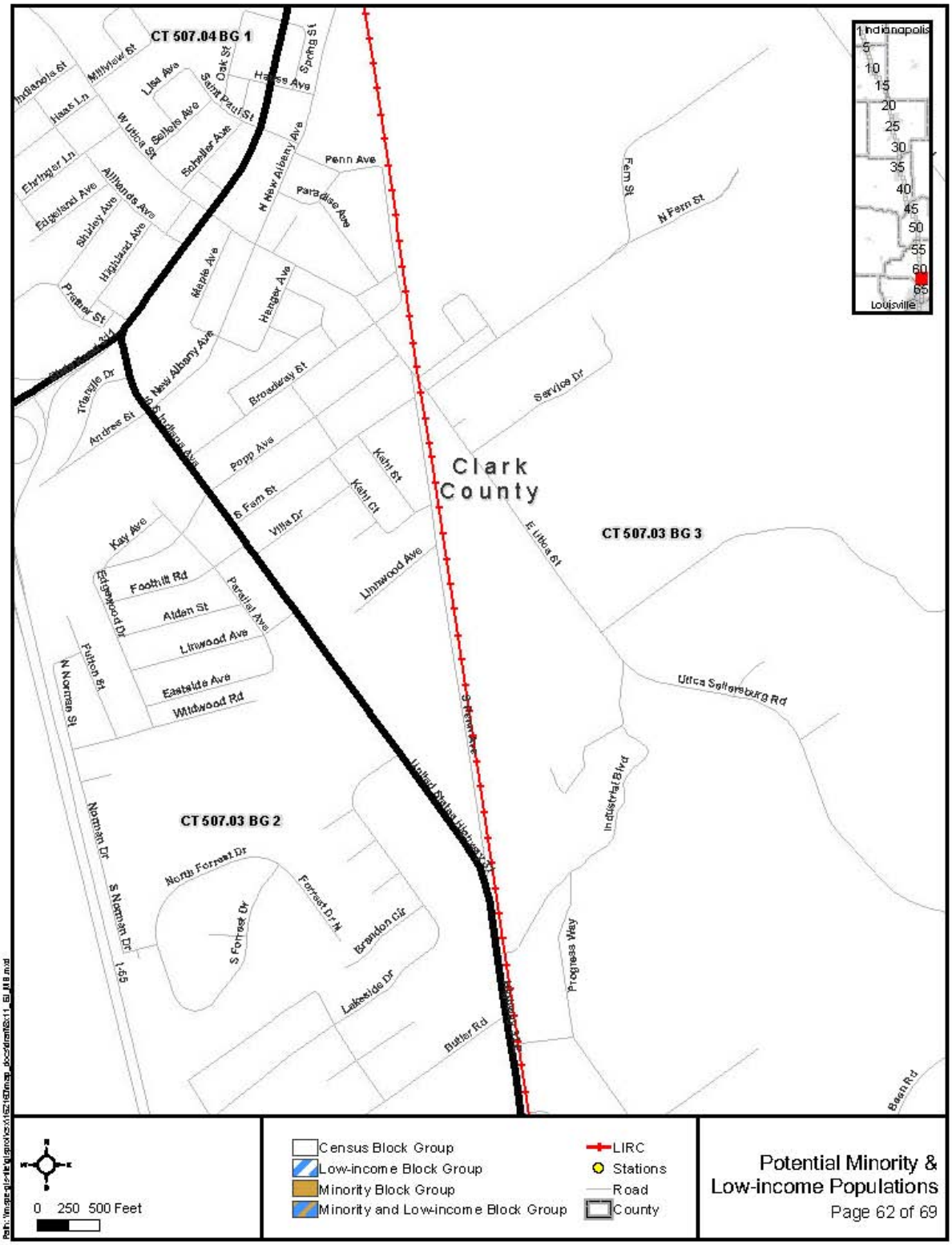
CT 507.04 BG 1
CT 507.03 BG 3
CT 507.03 BG 2
Clark County
Indianapolis
Louisville
Indianapolis St
Millview St
Haas Ln
Lisa Ave
S Oak St
Spring St
Hayes Ave
S Saint Paul St
W Utica St
Sellers Ave
Schaller Ave
Ehringer Ln
Allhands Ave
Edgeland Ave
Shirley Ave
Highland Ave
Primary St
Maple Ave
Hanger Ave
N New Albany Ave
Penn Ave
Paradise Ave
Fern St
N Fern St
Triangle Dr
Andrew St
S New Albany Ave
S Indiana Ave
Broadway St
Service Dr
Popp Ave
S Fern St
Villa Dr
Kehl St
Kehl Ct
Kay Ave
Foothill Rd
Edgewood Dr
Alden St
Parallel Ave
Linwood Ave
Eastside Ave
Wildwood Rd
Pitton St
N Norman St
E Utica St
Utica Sellersburg Rd
S Fern Ave
United States Highway 31
Industrial Blvd
Norman Dr
S Norman Dr
North Forrest Dr
S Forrest Dr
Forrest Dr N
Brandon Cir
Lakeside Dr
I-65
Progress Way
Butler Rd
Beech Rd
0 250 500 Feet
Census Block Group
Low-income Block Group
Minority Block Group
Minority and Low-income Block Group
LIRC
Stations
Road
County
Potential Minority & Low-income Populations
Page 62 of 69

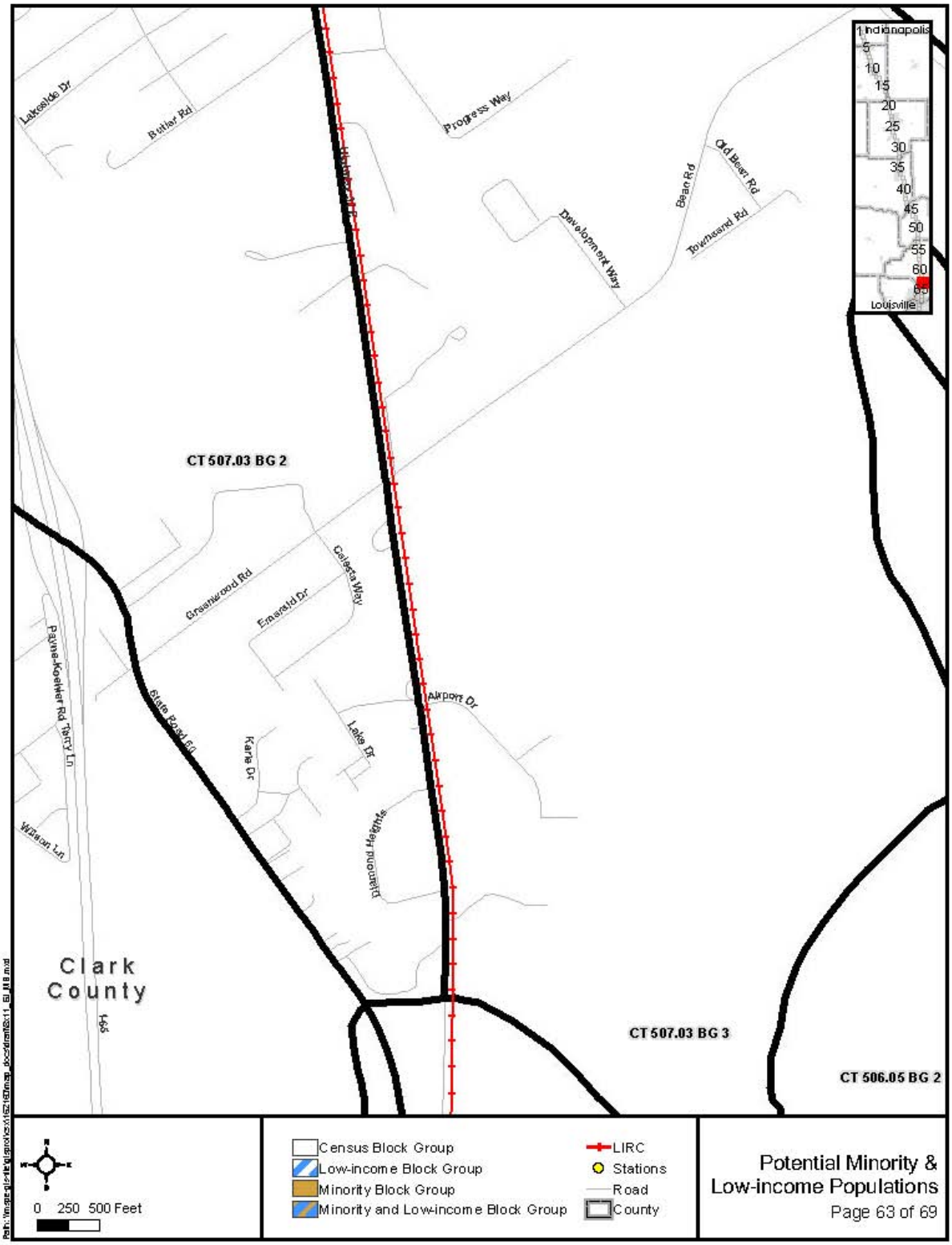
Lakeside Dr
Butler Rd
Progress Way
Development Way
Bean Rd
Old Beam Rd
Townsend Rd
Indianapolis
Louisville
CT 507.03 BG 2
Greenwood Rd
Emerald Dr
Calesta Way
Payne-Koehler Rd
Terry Ln
State Road 60
Karla Dr
Lake Dr
Airport Dr
Diamond Heights
Wilson Ln
Clark County
I-65
CT 507.03 BG 3
CT 506.05 BG 2
0 250 500 Feet
Census Block Group
Low-income Block Group
Minority Block Group
Minority and Low-income Block Group
LIRC
Stations
Road
County
Potential Minority & Low-income Populations
Page 63 of 69

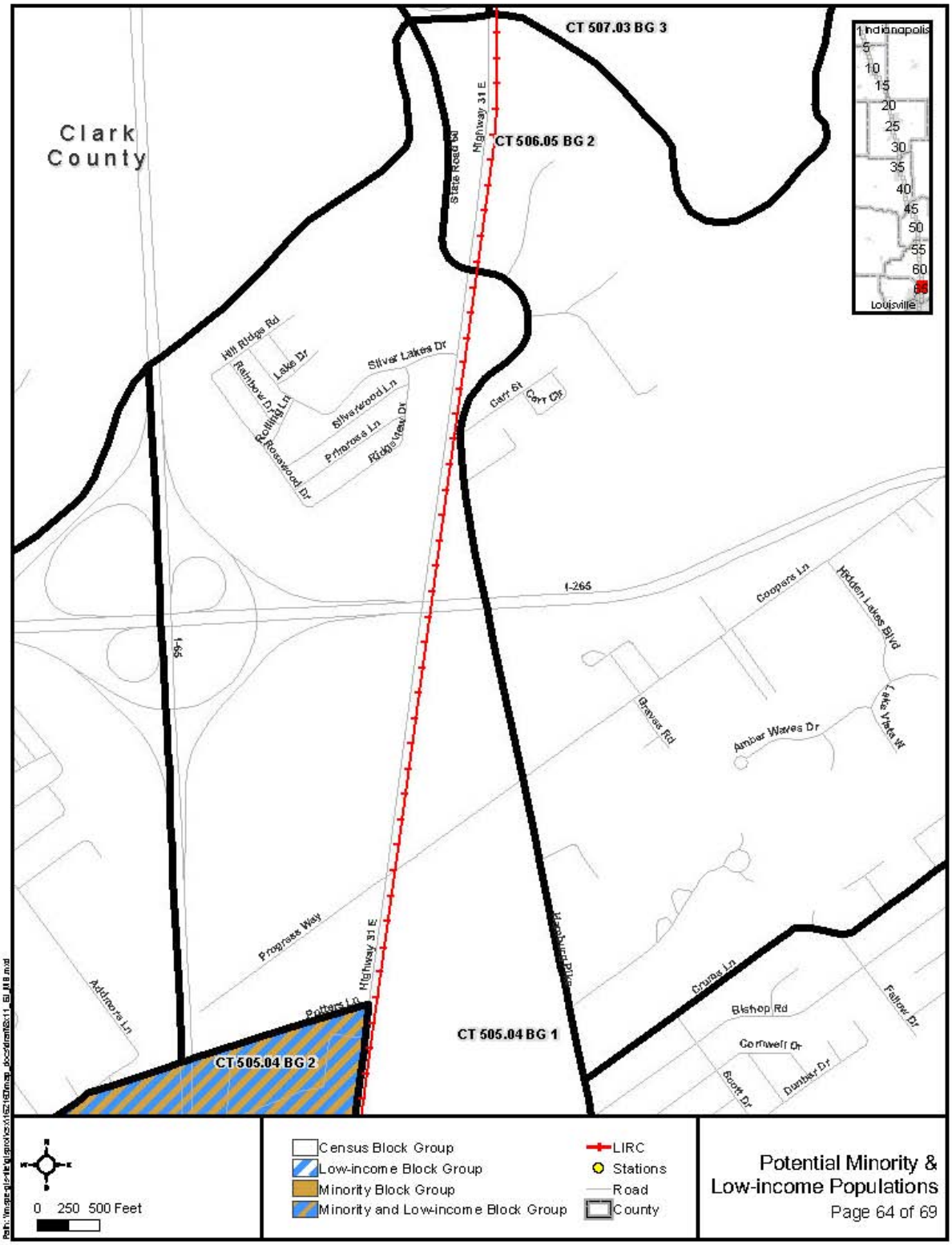
CT 507.03 BG 3
CT 506.05 BG 2
CT 505.04 BG 1
CT 505.04 BG 2
Clark County
Indianapolis
Louisville
Hill Ridge Rd
Lake Dr
Rainbow Dr
Silver Lakes Dr
Silverwood Ln
Primrose Ln
Ridgeview Dr
Rolling Ln
Rosewood Dr
Carr St
Carr Ct
State Road 60
Highway 31 E
I-265
I-65
Coopers Ln
Hidden Lakes Blvd
Lake Vista W
Amber Waves Dr
Bayous Rd
Progress Way
Addmore Ln
Pottens Ln
Crums Ln
Bishop Rd
Cornwell Dr
Scott Dr
Dunbar Dr
Fallow Dr
0 250 500 Feet
Census Block Group
Low-income Block Group
Minority Block Group
Minority and Low-income Block Group
LIRC
Stations
Road
County
Potential Minority & Low-income Populations
Page 64 of 69

CT 505.04 BG 2
CT 505.04 BG 1
CT 506.05 BG 2
Clark County
Speed
Technology Way
Charlestown New Albany Rd
Scott St
Waverly Rd
Truckers Blvd
Industrial Pky
Fabricon Blvd
Production Dr
Highway 31 S
Highway 31 E
State Road 131
Elk Pointe
Summerlin Pl
Hooper Ct
Clearstream Way
Pebble Br
Green Leaves Dr
Bishop Rd
Kingsfield St
Indianapolis
Louisville
0 250 500 Feet
Census Block Group
Low-income Block Group
Minority Block Group
Minority and Low-income Block Group
LIRC
Stations
Road
County
Potential Minority & Low-income Populations
Page 65 of 69

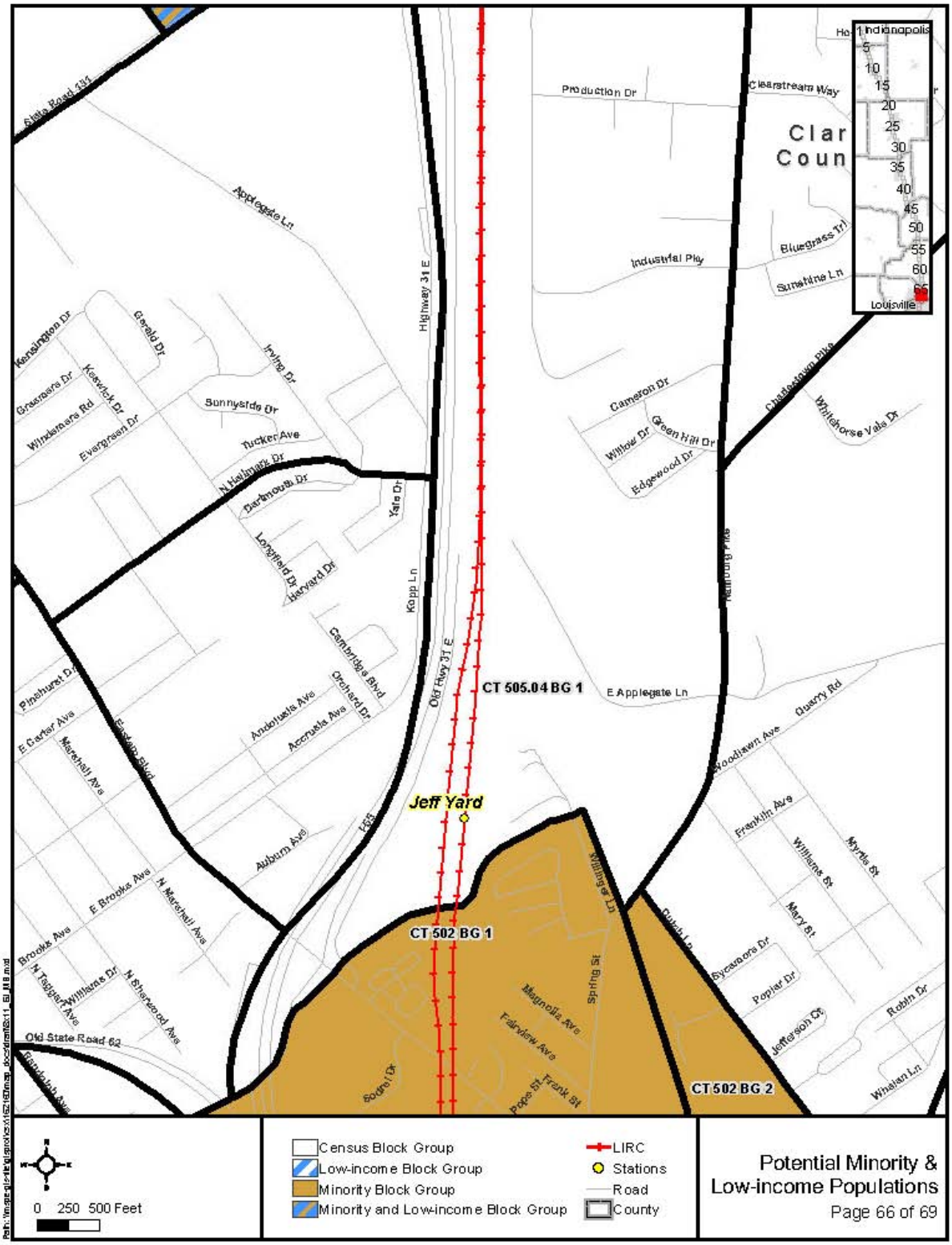
Indianapolis
Louisville
State Road 131
Applegate Ln
Production Dr
Clearstream Way
Clar
Coun
Industrial Pky
Bluegrass Trl
Sunshine Ln
Highway 31 E
Kensington Dr
Gerald Dr
Irving Dr
Greenacre Dr
Kenwick Dr
Windermere Rd
Evergreen Dr
Sunnyside Dr
Tucker Ave
N Hallmark Dr
Dartmouth Dr
Yale Dr
Longfield Dr
Harvard Dr
Kopp Ln
Cambridge Blvd
Orchard Dr
Andorusta Ave
Accrusta Ave
Old Hwy 31 E
CT 505.04 BG 1
E Applegate Ln
Cameron Dr
Willow Dr
Green Hill Dr
Edgewood Dr
Chadstown Pike
Whitehorse Vale Dr
Pinehurst Dr
E Carter Ave
Marshall Ave
Eastview Blvd
Quarry Rd
Woodlawn Ave
Franklin Ave
Williams St
Myrtle St
Mary St
Jeff Yard
Auburn Ave
I-65
E Brooks Ave
N Marshall Ave
Brooks Ave
N Tsagaris Ave
Williams Dr
N Sherwood Ave
Old State Road 62
CT 502 BG 1
Willing Ln
Spring St
Sycamore Dr
Poplar Dr
Jefferson Ct
Robin Dr
Whalen Ln
Magnolia Ave
Fairview Ave
Frank St
Pope St
Sogns Dr
CT 502 BG 2
0 250 500 Feet
Census Block Group
Low-income Block Group
Minority Block Group
Minority and Low-income Block Group
LIRC
Stations
Road
County
Potential Minority &
Low-income Populations
Page 66 of 69

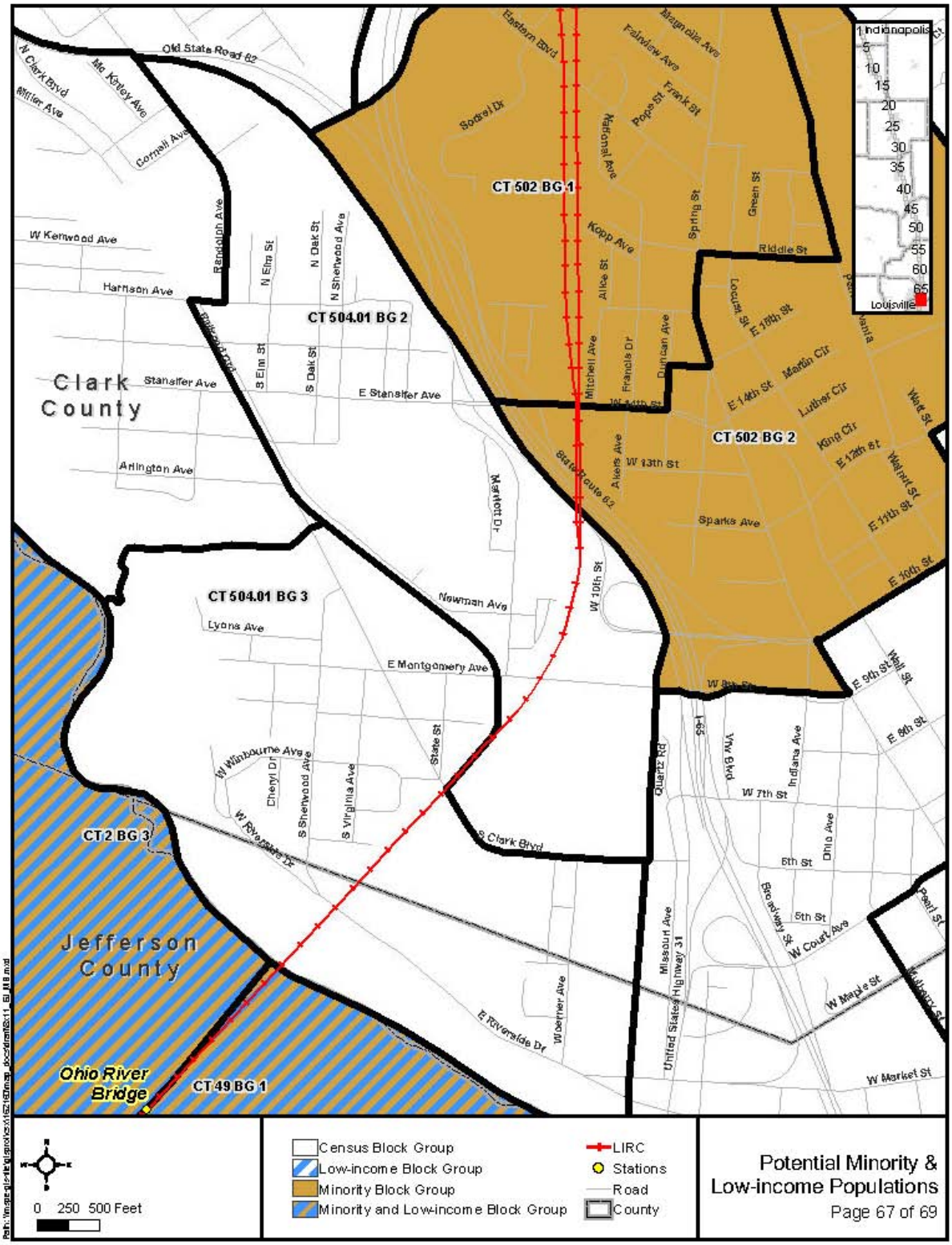
Clark County
Jefferson County
CT 502 BG 1
CT 502 BG 2
CT 504.01 BG 2
CT 504.01 BG 3
CT 2 BG 3
CT 49 BG 1
Ohio River Bridge
Old State Road 62
N Clark Blvd
Miller Ave
Mc Kinley Ave
Cornell Ave
W Kenwood Ave
Harrison Ave
Randolph Ave
N Elm St
N Oak St
N Sherwood Ave
S Elm St
S Oak St
Stansifer Ave
E Stansifer Ave
Arlington Ave
Marlott Dr
Newman Ave
Lyons Ave
E Montgomery Ave
W Winbourne Ave
Cheryl Dr
S Sherwood Ave
S Virginia Ave
State St
W Riverside Dr
S Clark Blvd
E Riverside Dr
Weerner Ave
Missouri Ave
United States Highway 31
Quartz Rd
I-65
Twin Bridges Blvd
Indiana Ave
W 7th St
Ohio Ave
5th St
Broadway St
W Court Ave
W Maple St
W Market St
Pearl St
Walnut St
E 9th St
E 10th St
E 11th St
E 12th St
E 14th St
E 16th St
W 13th St
Sparks Ave
King Cir
Luther Cir
Martin Cir
Riddle St
Green St
Spring St
Pope St
Frank St
Fairview Ave
Magnolia Ave
Eastern Blvd
Sodrel Dr
National Ave
Kopp Ave
Alice St
Mitchell Ave
Francis Dr
Duncan Ave
Locust St
Akers Ave
State Route 62
Indianapolis
Louisville
0 250 500 Feet
Census Block Group
Low-income Block Group
Minority Block Group
Minority and Low-income Block Group
LIRC
Stations
Road
County
Potential Minority & Low-income Populations
Page 67 of 69

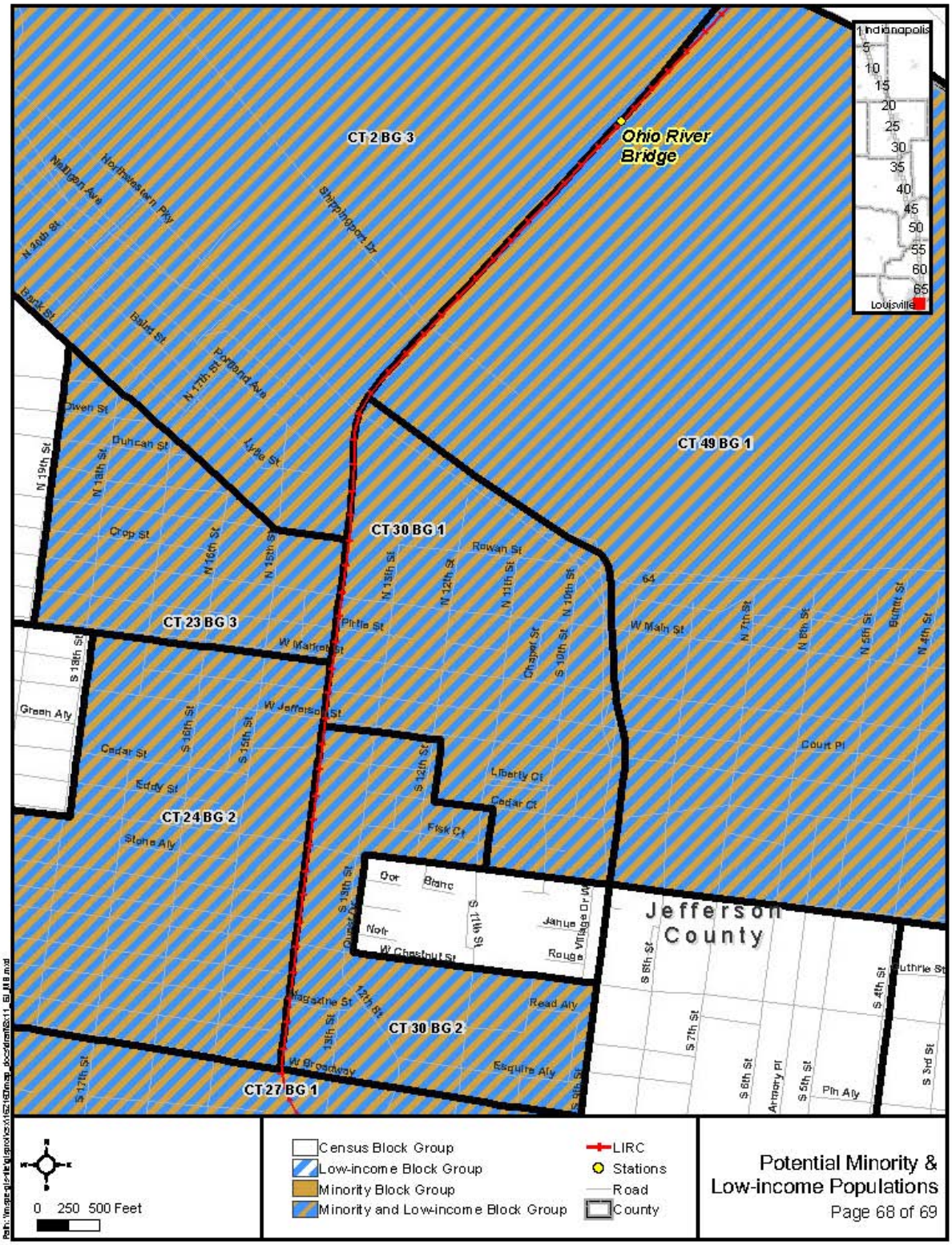
CT 2 BG 3
Ohio River Bridge
CT 49 BG 1
CT 30 BG 1
CT 23 BG 3
CT 24 BG 2
CT 30 BG 2
CT 27 BG 1
Jefferson County
Indianapolis
Louisville
0 250 500 Feet
Census Block Group
Low-income Block Group
Minority Block Group
Minority and Low-income Block Group
LIRC
Stations
Road
County
Potential Minority & Low-income Populations
Page 68 of 69

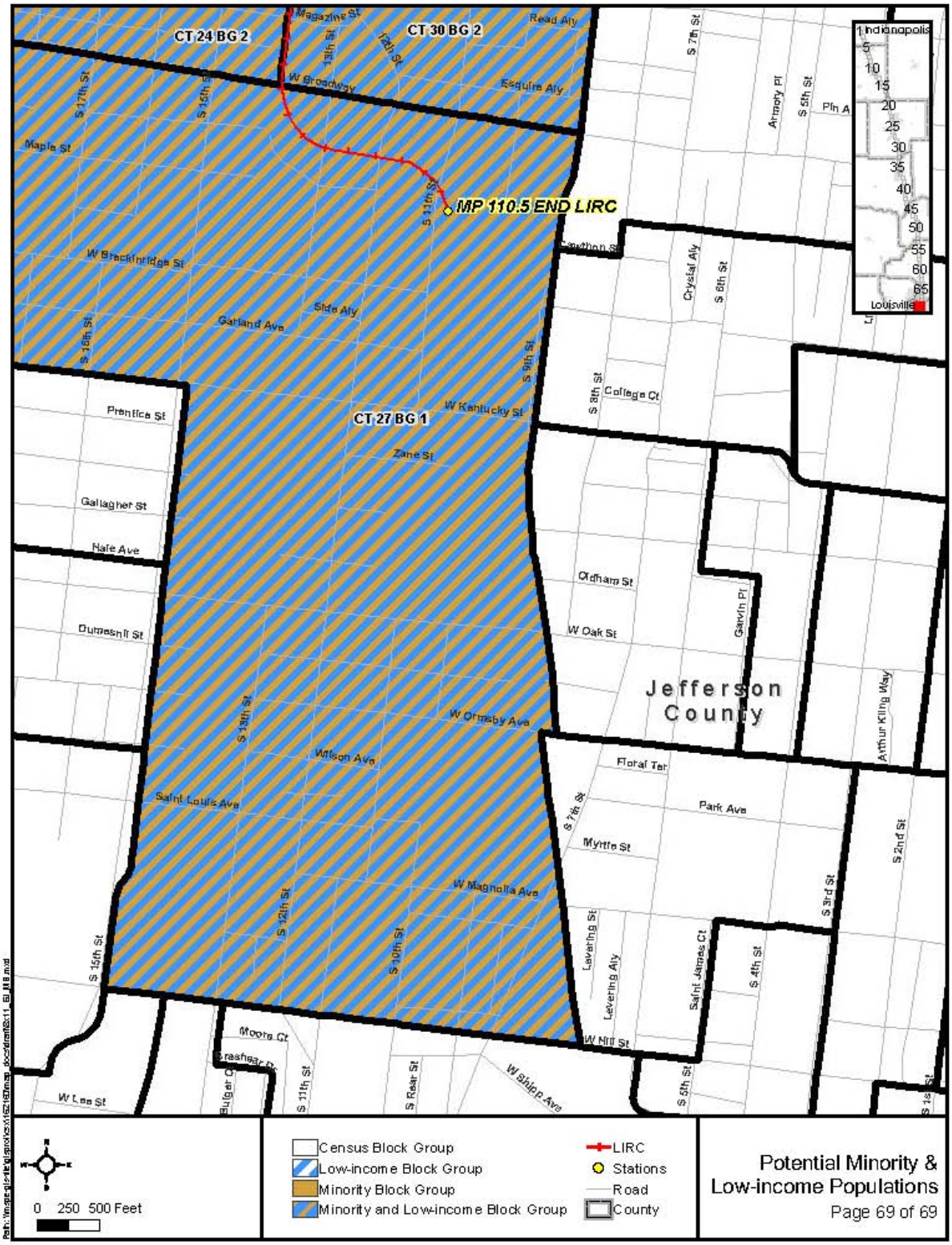
CT 24 BG 2
CT 30 BG 2
CT 27 BG 1
MP 110.5 END LIRC
Jefferson County
Indianapolis
Louisville
Magazine St
Read Aly
W Broadway
Esquire Aly
Maple St
W Breckinridge St
Garland Ave
Side Aly
Prentice St
Gallagher St
Nale Ave
Dumesnil St
W Kentucky St
Zane St
W Ormsby Ave
Wilson Ave
Saint Louis Ave
W Magnolia Ave
Armory Pl
Crystal Aly
College Ct
Oldham St
W Oak St
Garvin Pl
Arthur Kling Way
Floral Ter
Park Ave
Myrtle St
Leverling St
Leverling Aly
Saint James Ct
W Hill St
Moore Ct
W Lee St
W Ship Ave
S 17th St
S 16th St
S 15th St
S 14th St
S 13th St
S 12th St
S 11th St
S 10th St
S 9th St
S 8th St
S 7th St
S 5th St
S 4th St
S 3rd St
S 2nd St
0 250 500 Feet
Census Block Group
Low-income Block Group
Minority Block Group
Minority and Low-income Block Group
LIRC
Stations
Road
County
Potential Minority & Low-income Populations
Page 69 of 69